

Appendix B: Groundwater Level Hydrographs

- Figures are arranged in the order of Layer => County => State Well Number.

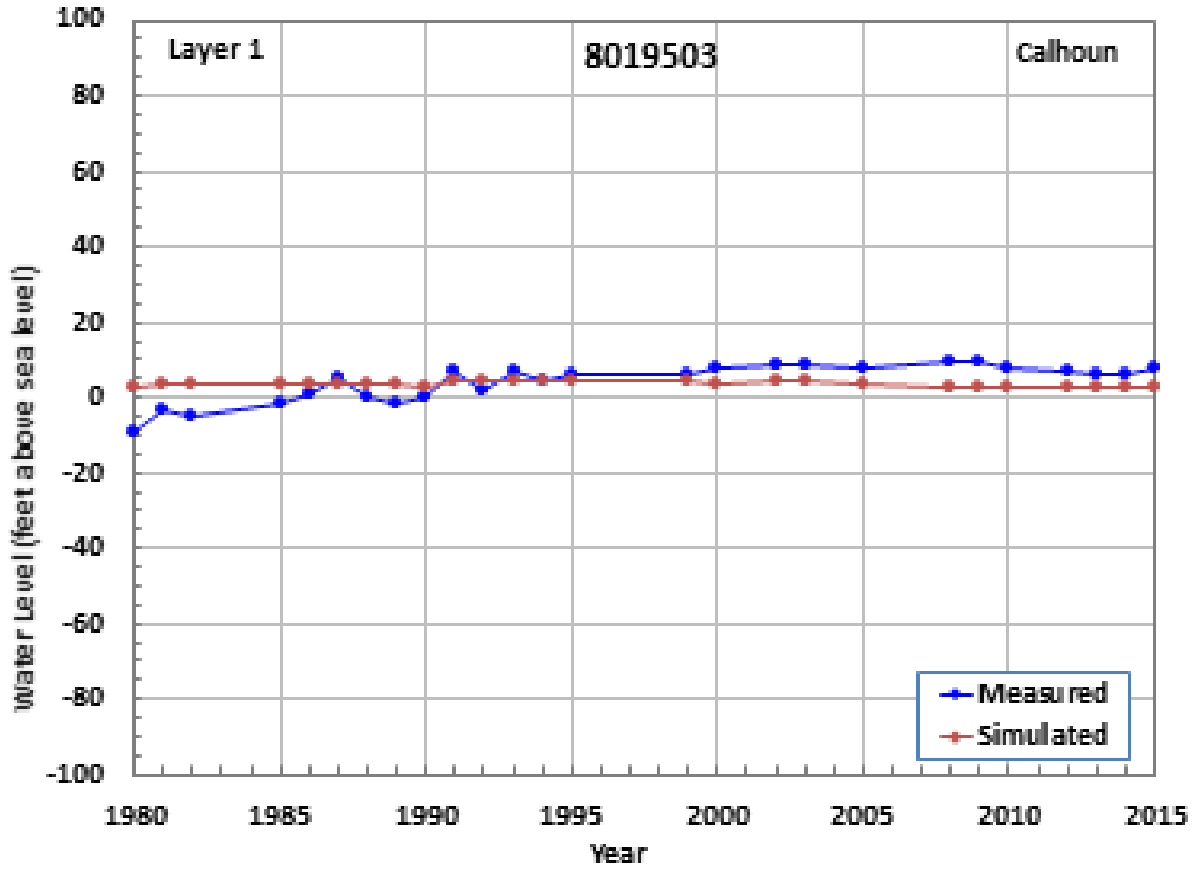


Figure B1 Groundwater level hydrograph at State Well 8019503.

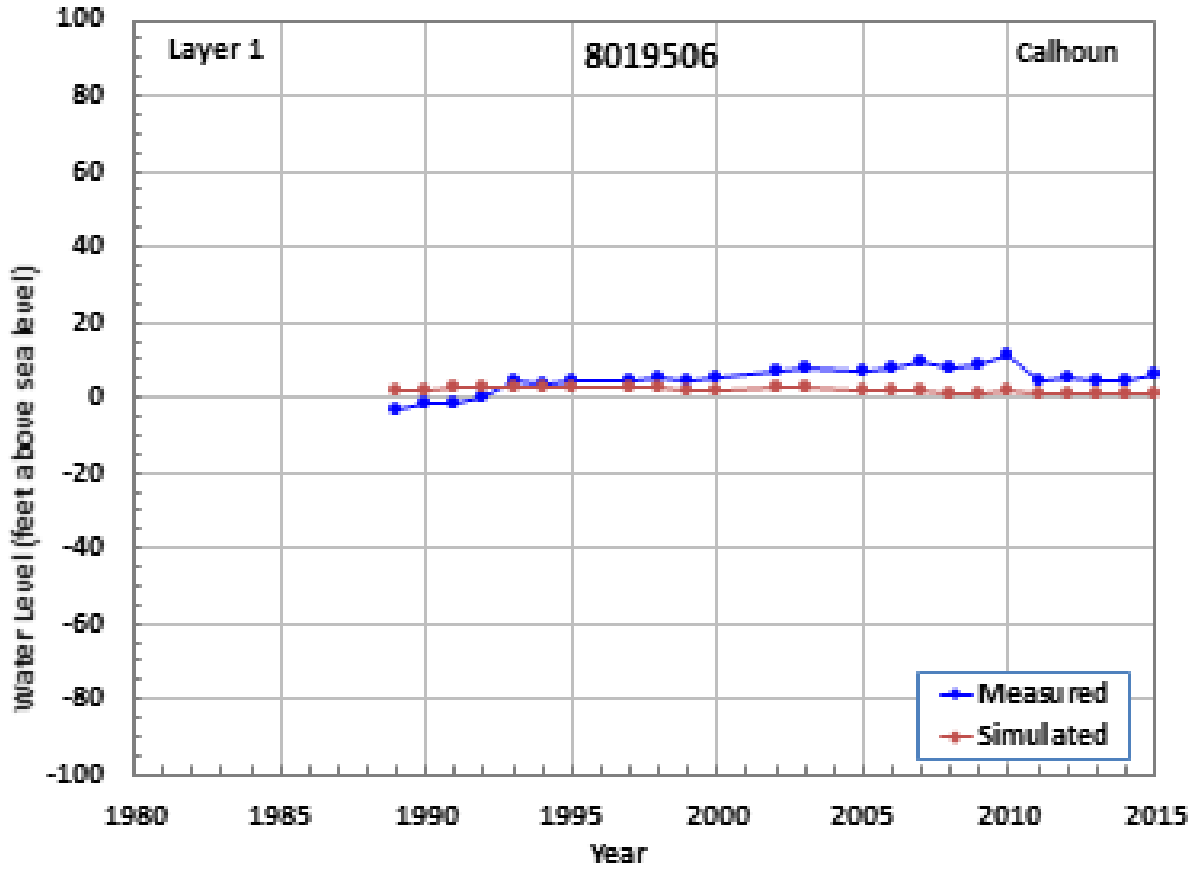


Figure B2 Groundwater level hydrograph at State Well 8019506.

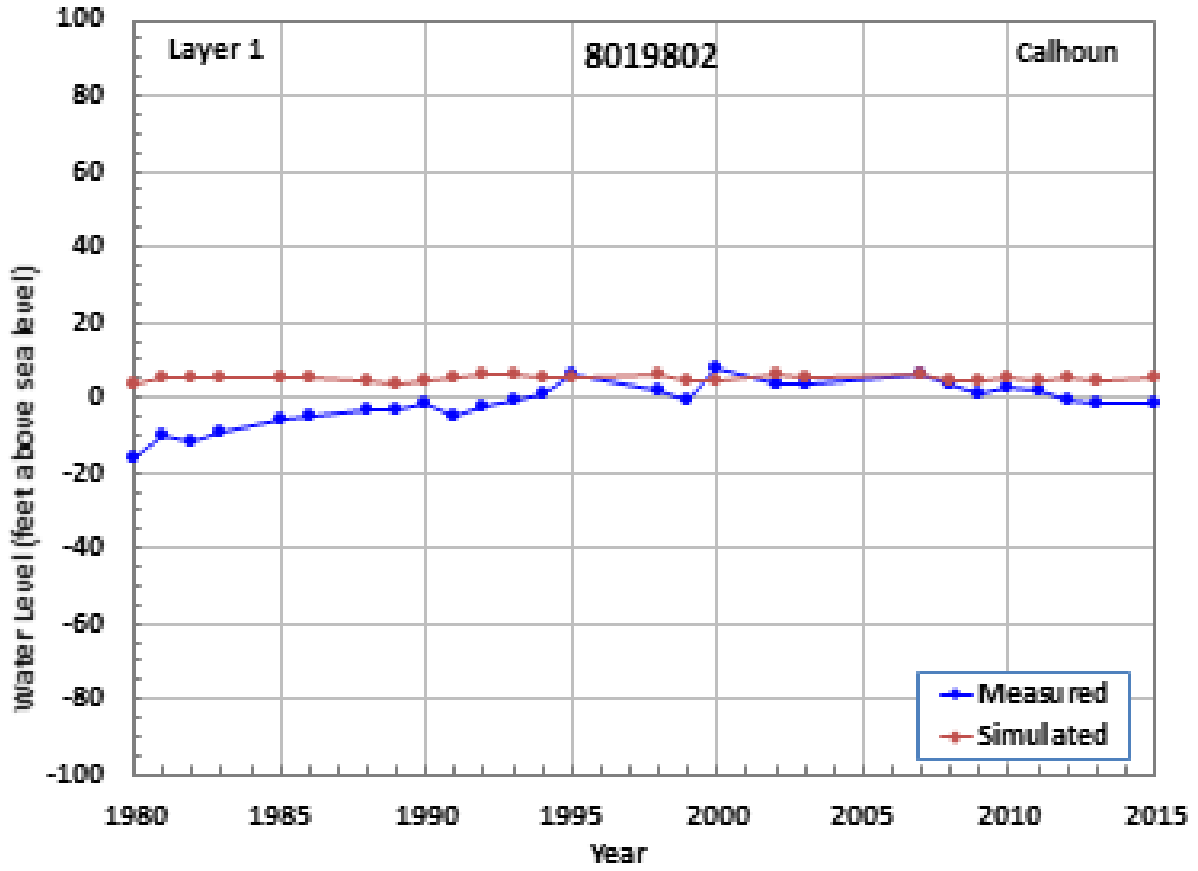


Figure B3 Groundwater level hydrograph at State Well 8019802.

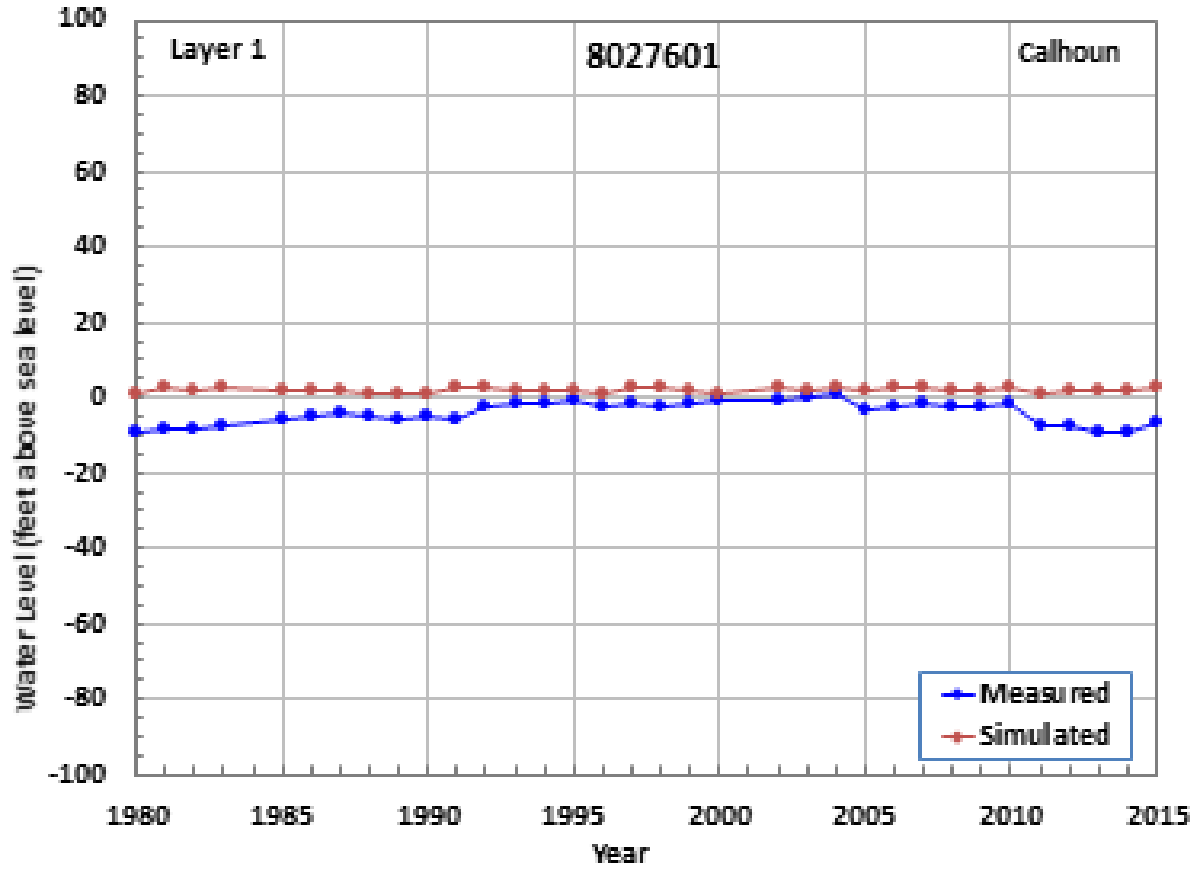


Figure B4 Groundwater level hydrograph at State Well 8027601.

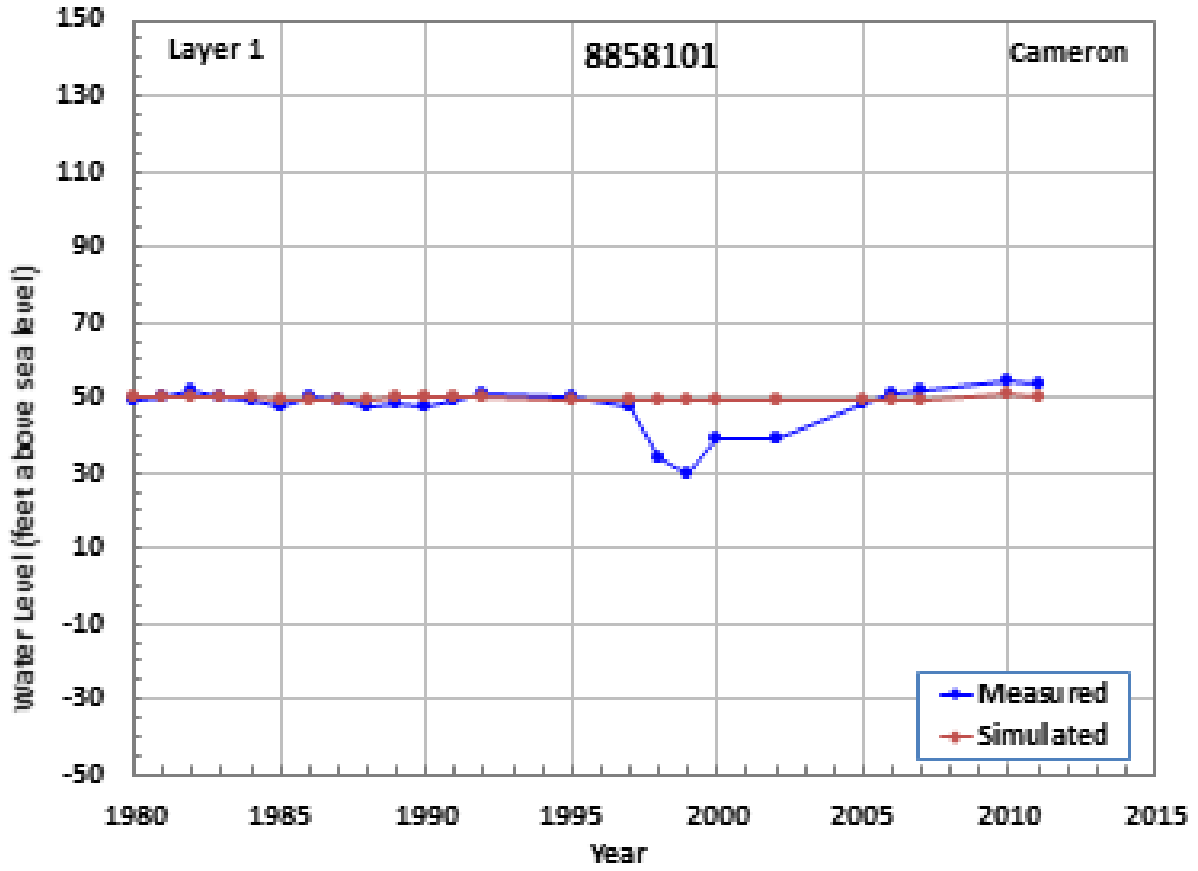


Figure B5 Groundwater level hydrograph at State Well 8858101.

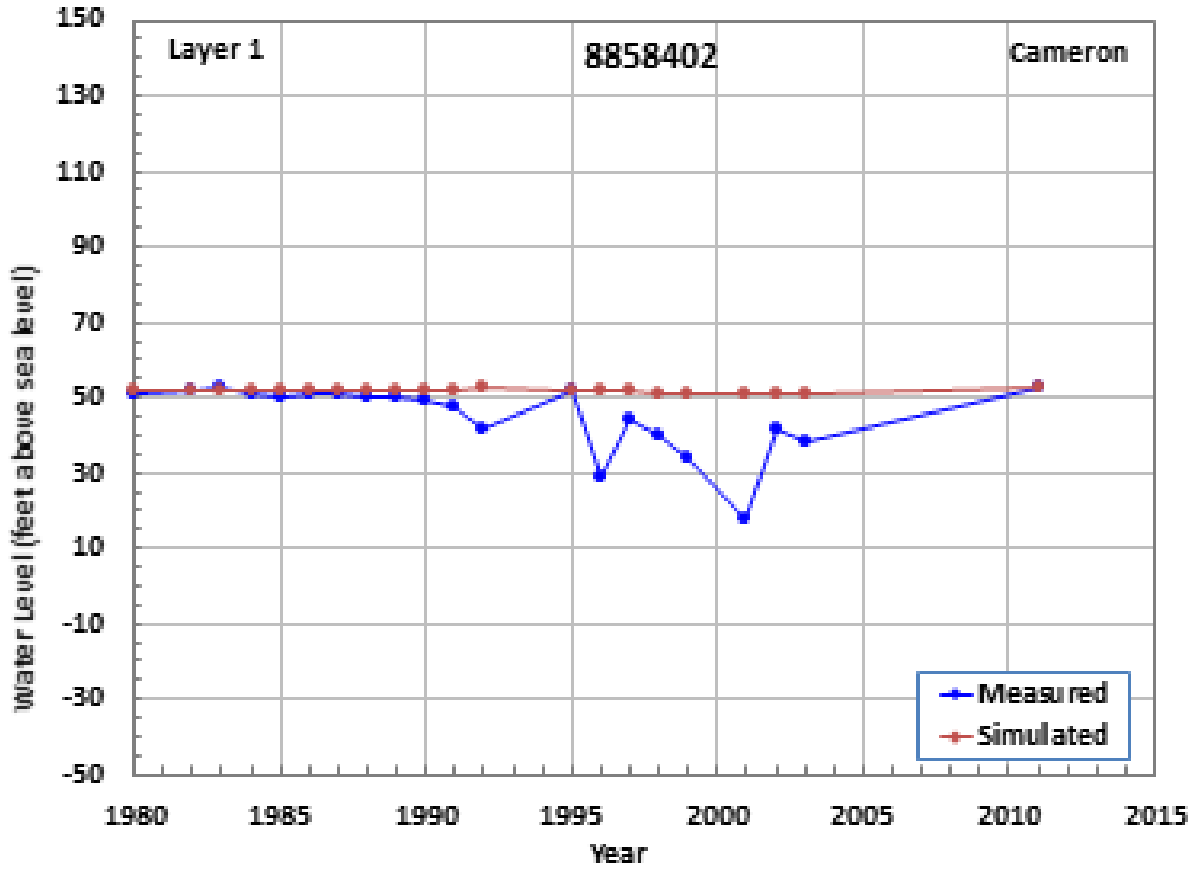


Figure B6 Groundwater level hydrograph at State Well 8858402.

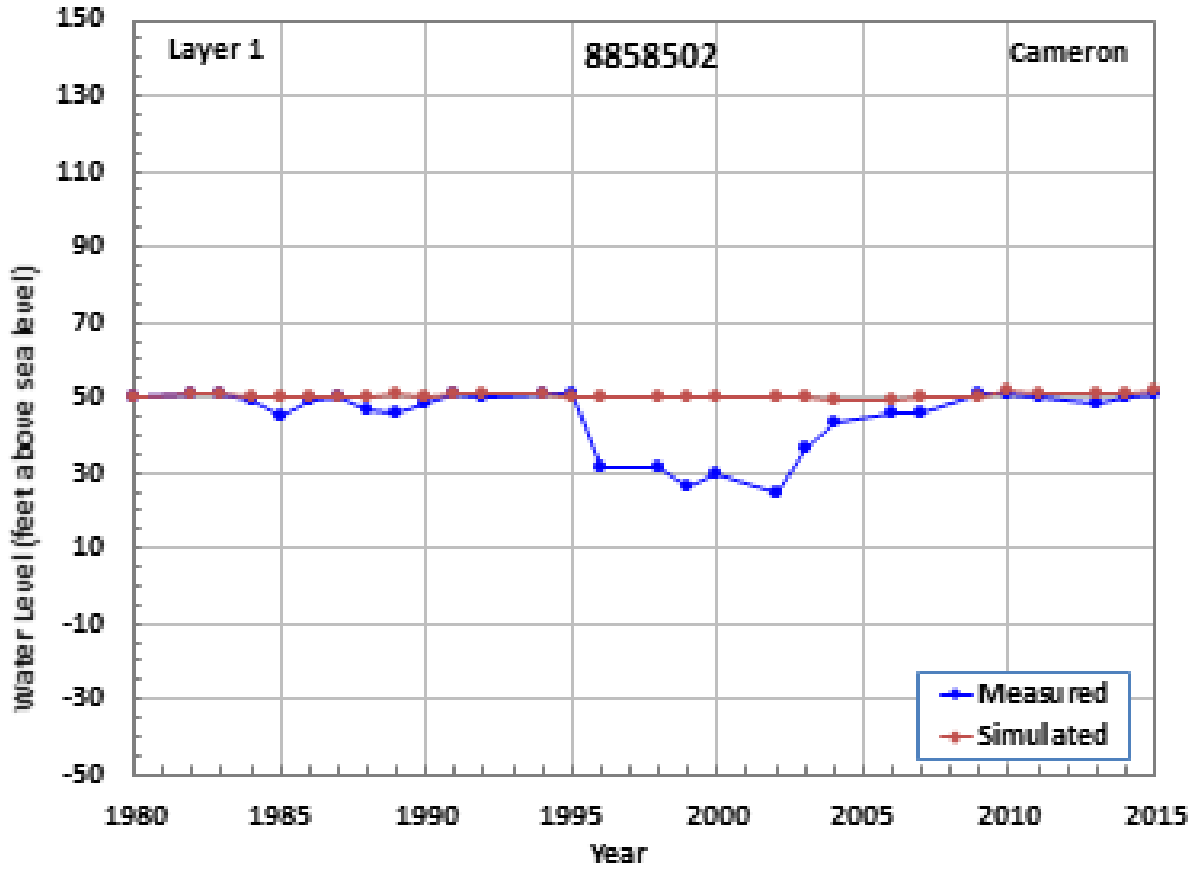


Figure B7 Groundwater level hydrograph at State Well 8858502.

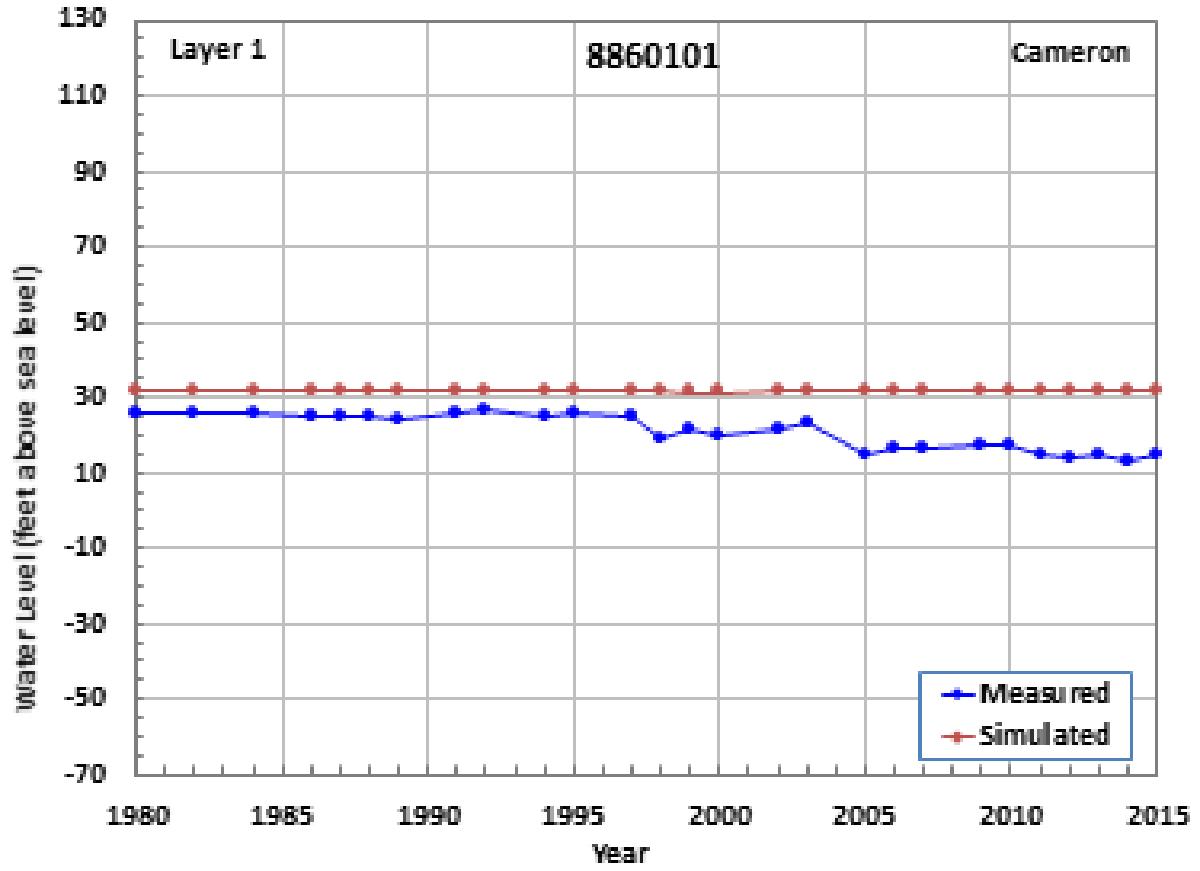


Figure B8 Groundwater level hydrograph at State Well 8860101.

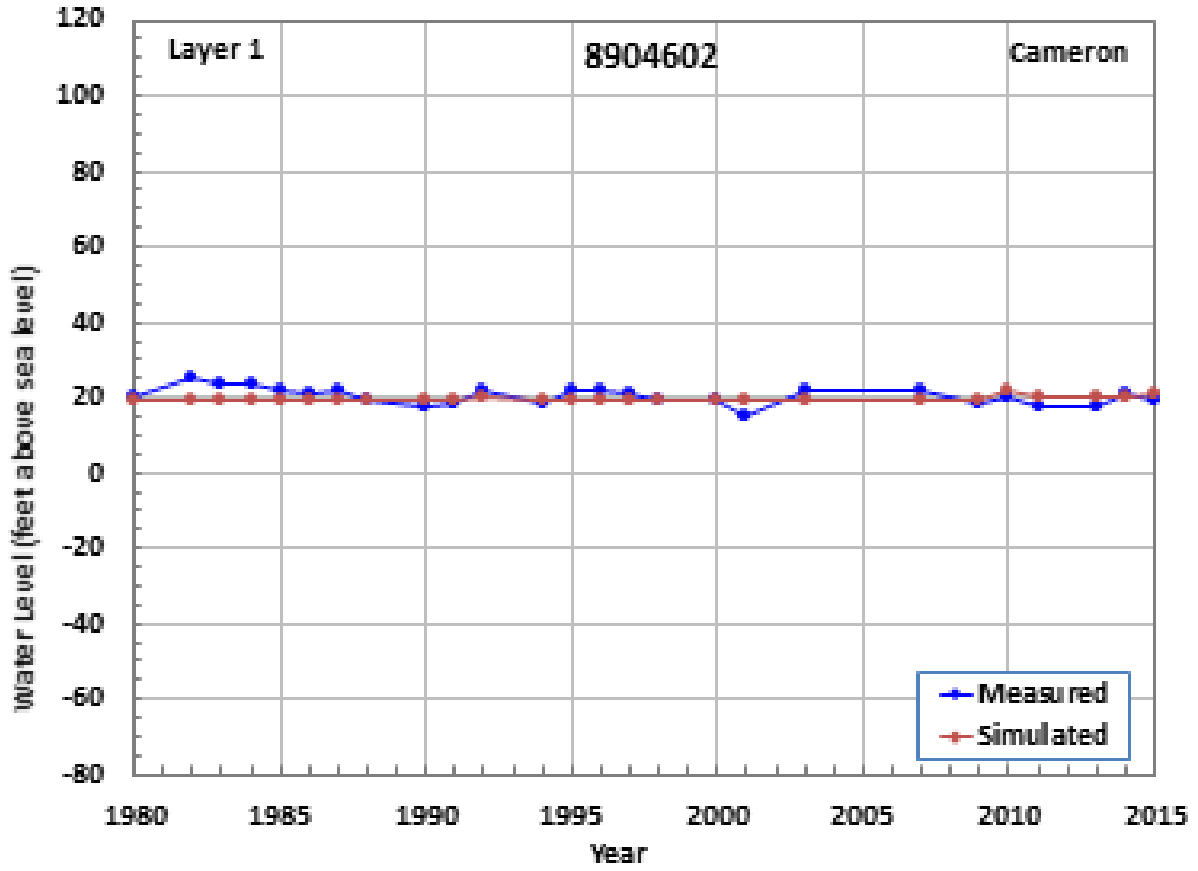


Figure B9 Groundwater level hydrograph at State Well 8904602.

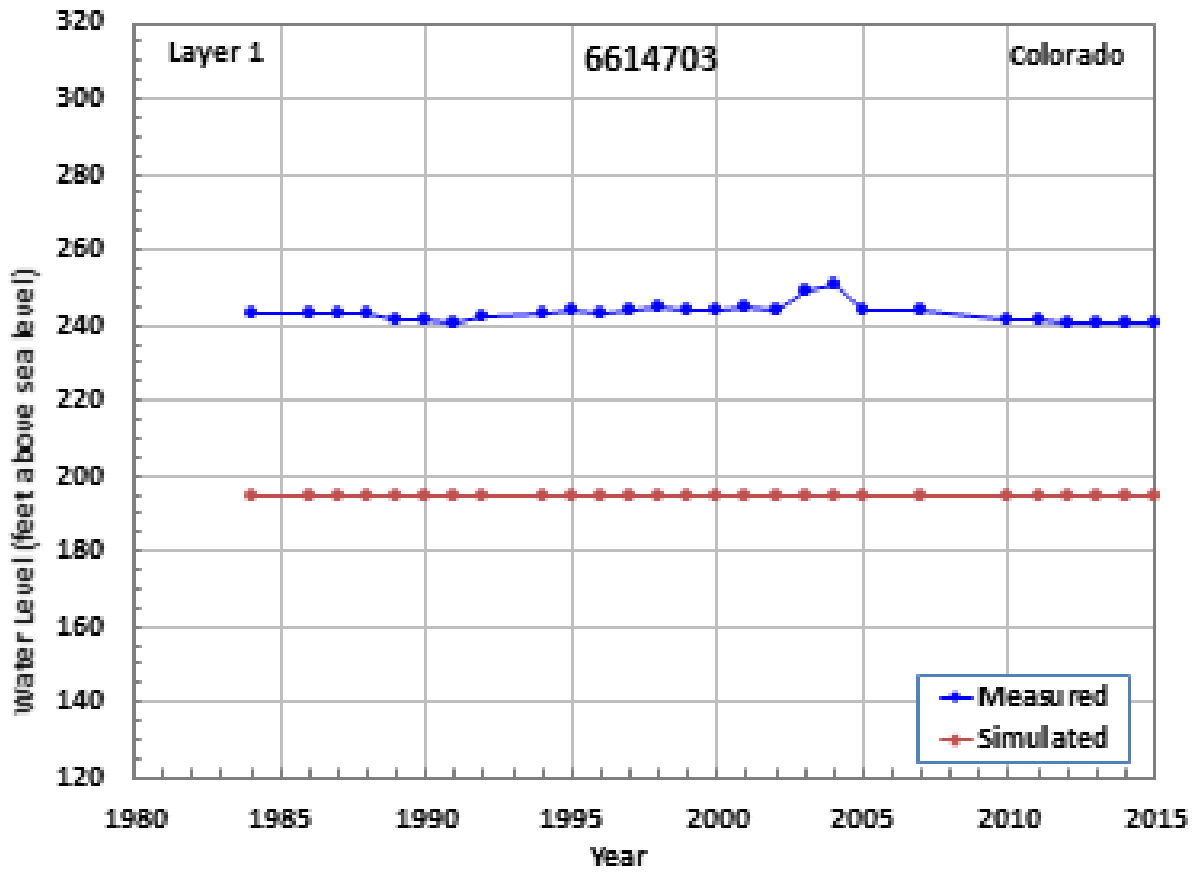


Figure B10 Groundwater level hydrograph at State Well 6614703.

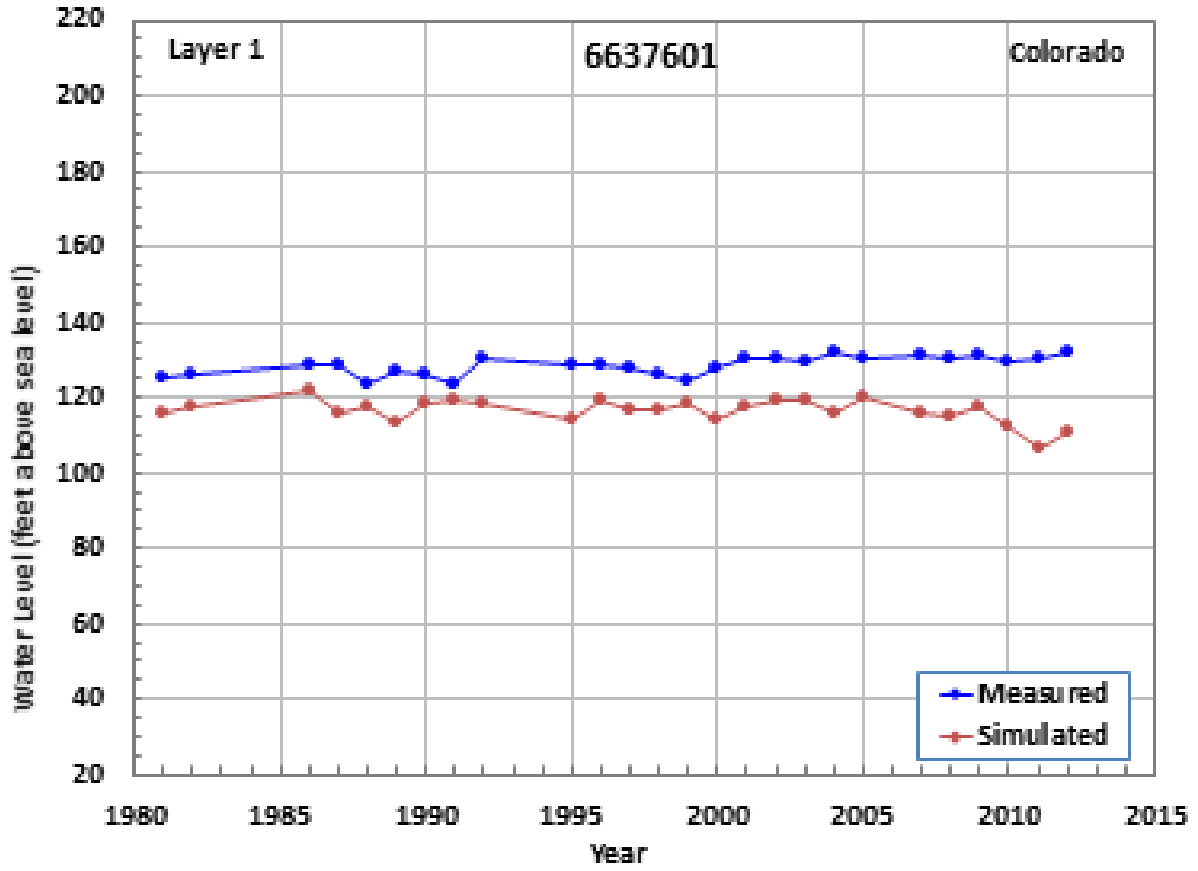


Figure B11 Groundwater level hydrograph at State Well 6637601.

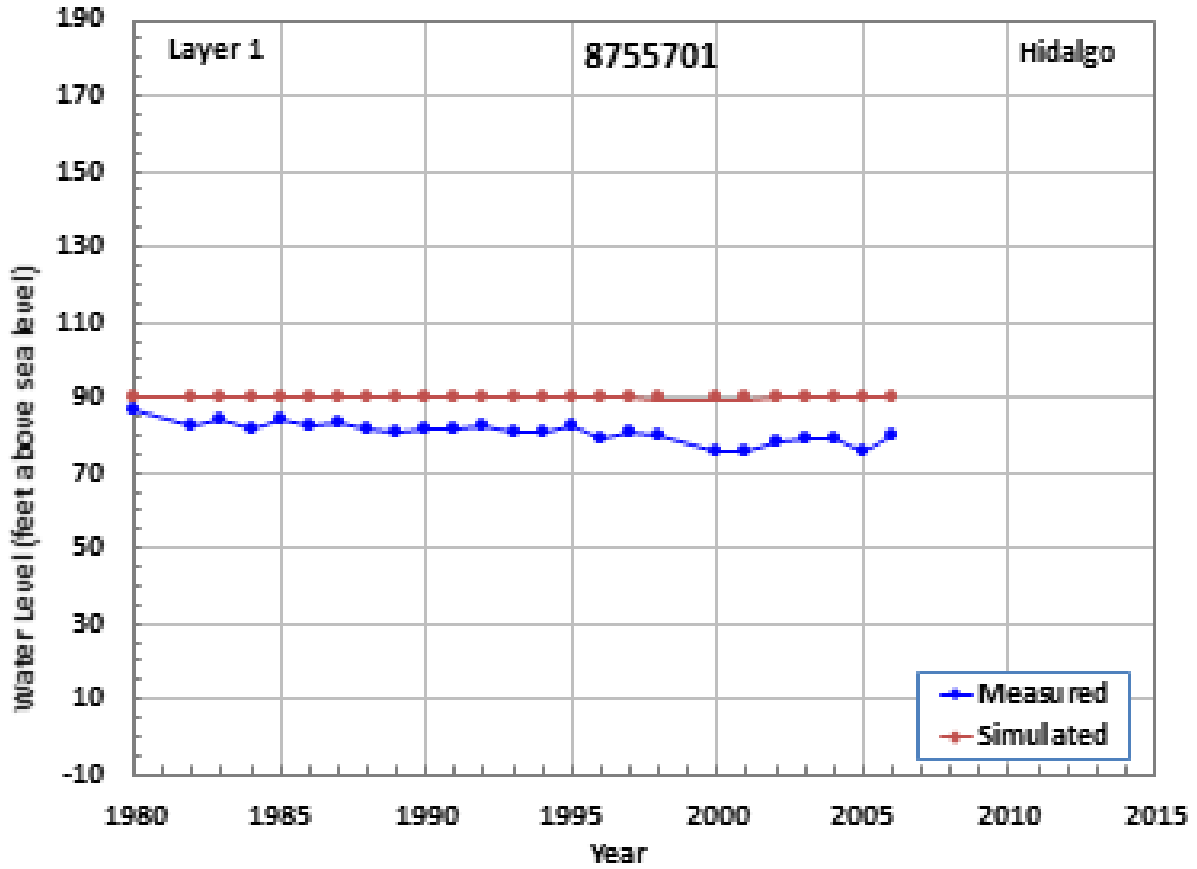


Figure B12 Groundwater level hydrograph at State Well 8755701.

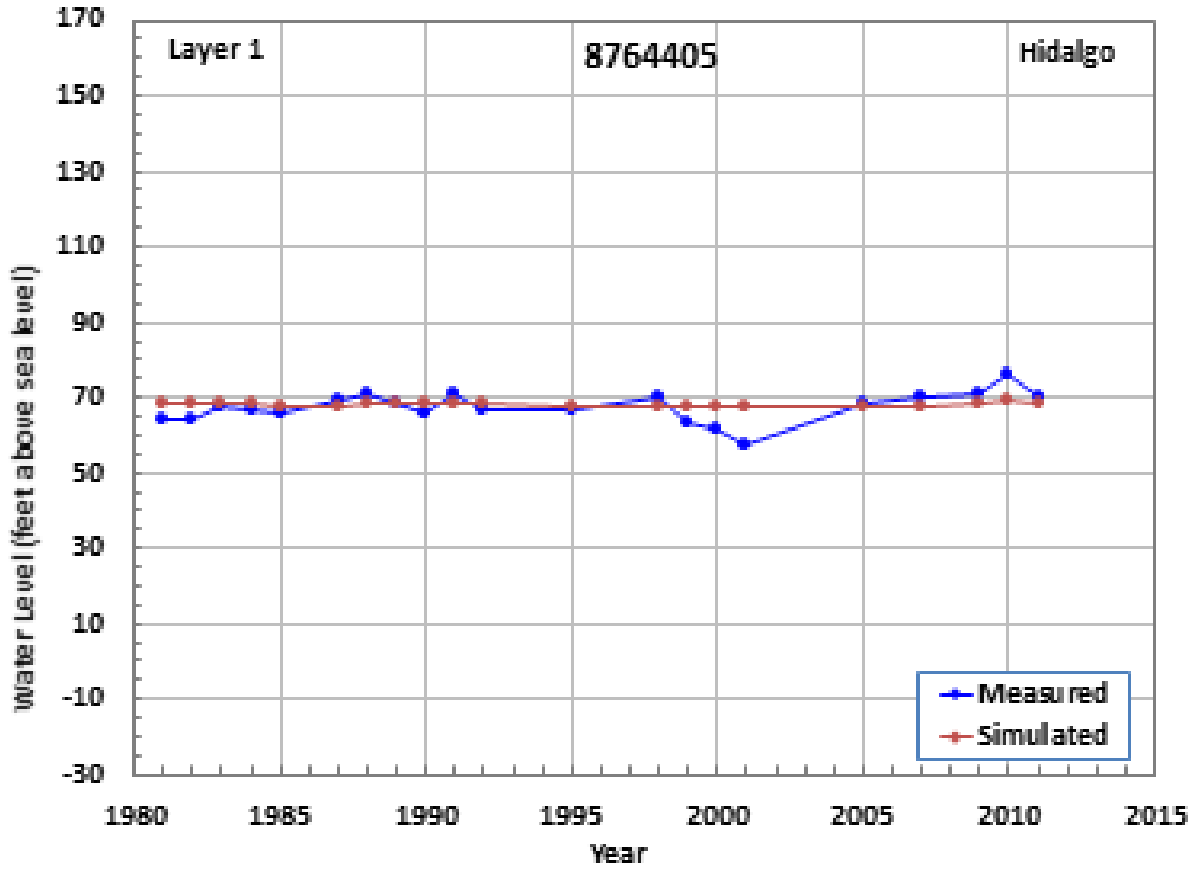


Figure B13 Groundwater level hydrograph at State Well 8764405.

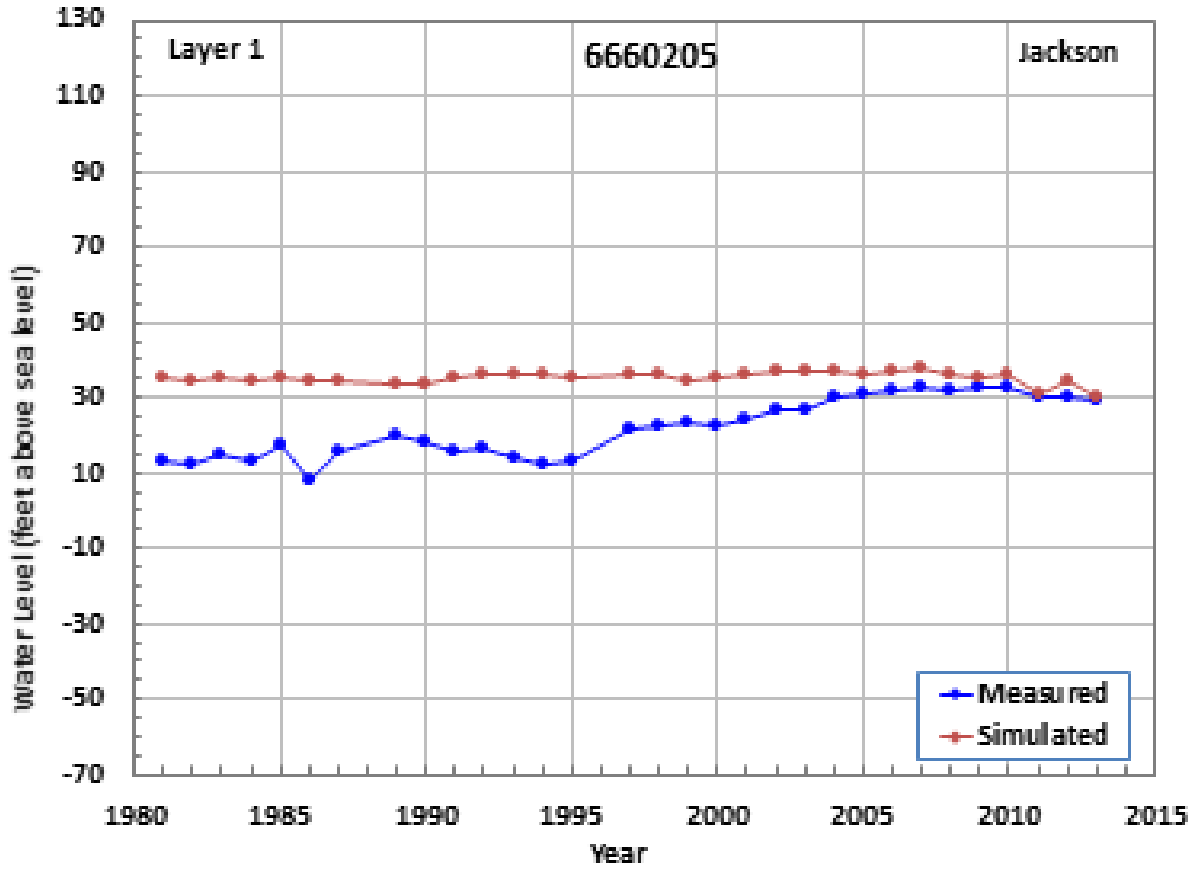


Figure B14 Groundwater level hydrograph at State Well 6660205.

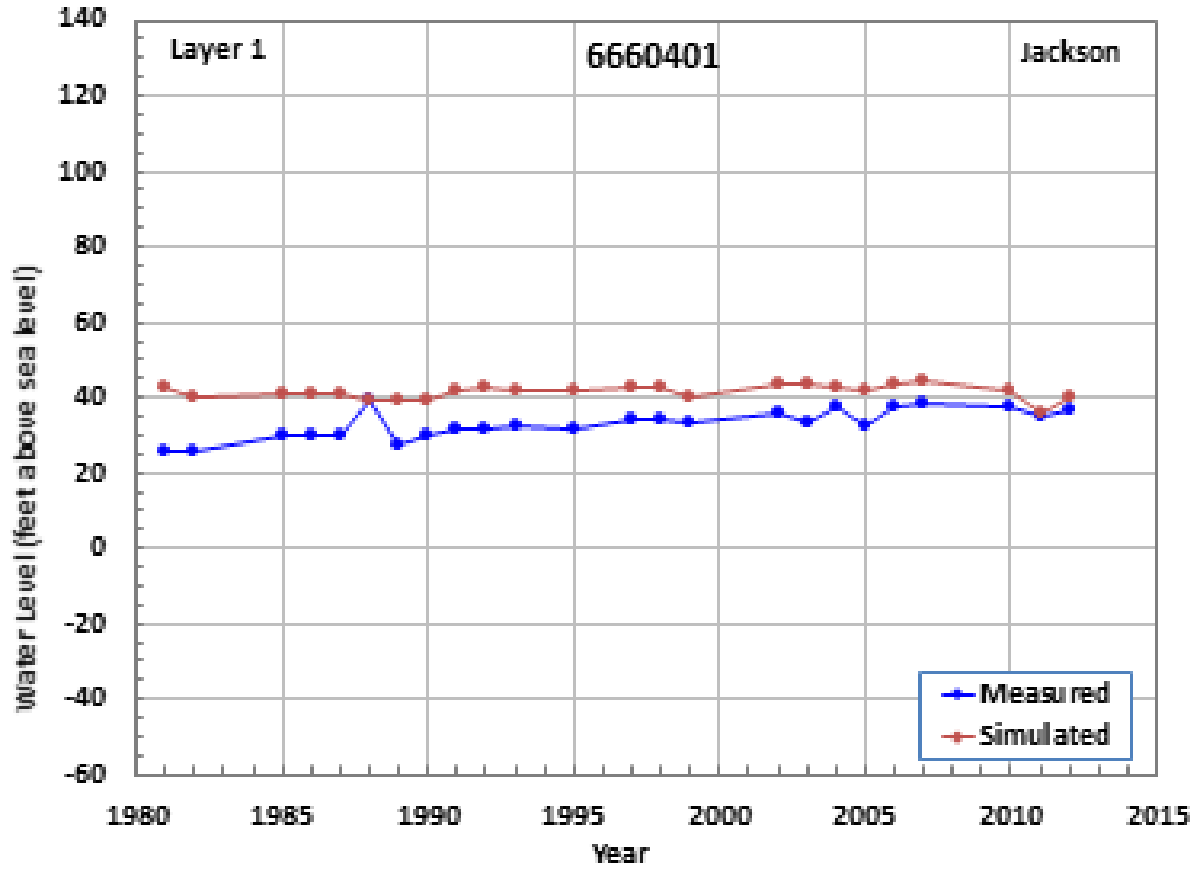


Figure B15 Groundwater level hydrograph at State Well 6660401.

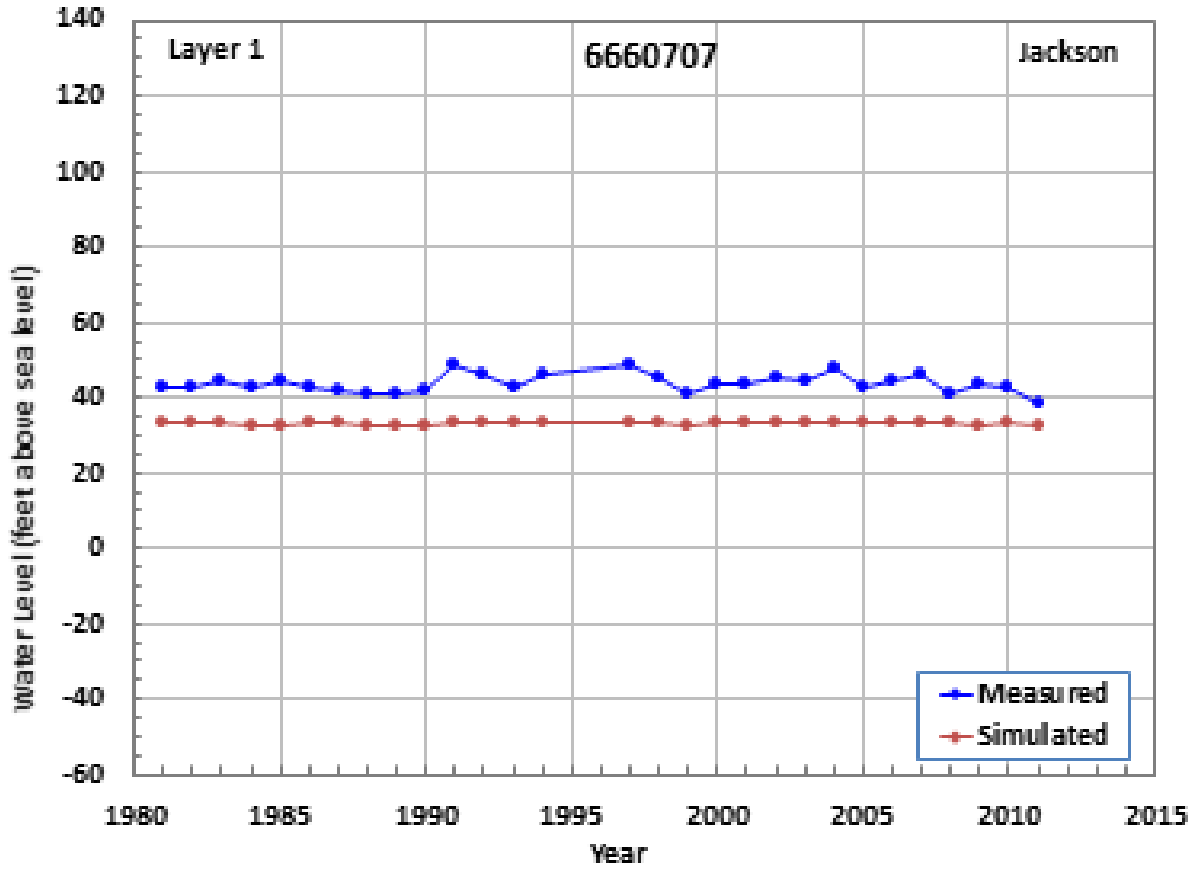


Figure B16 Groundwater level hydrograph at State Well 6660707.

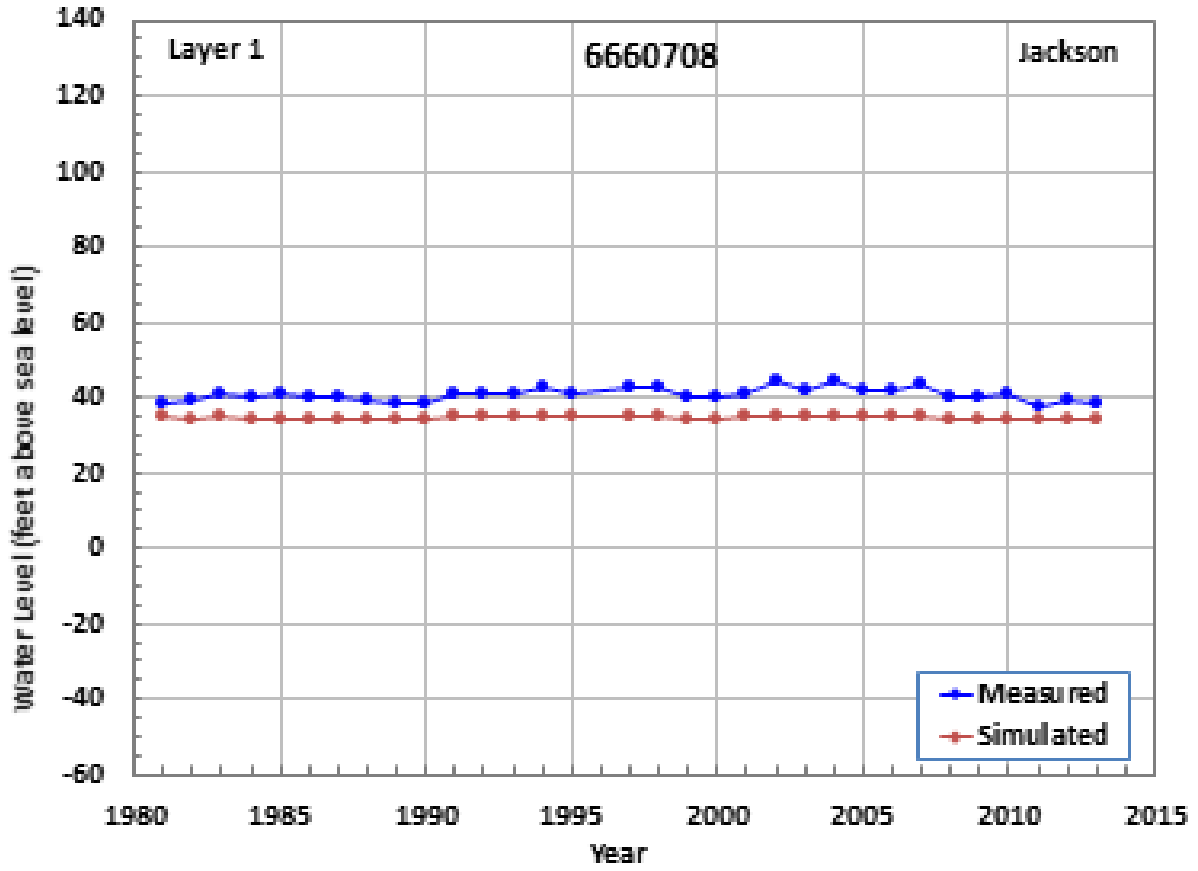


Figure B17 Groundwater level hydrograph at State Well 6660708.

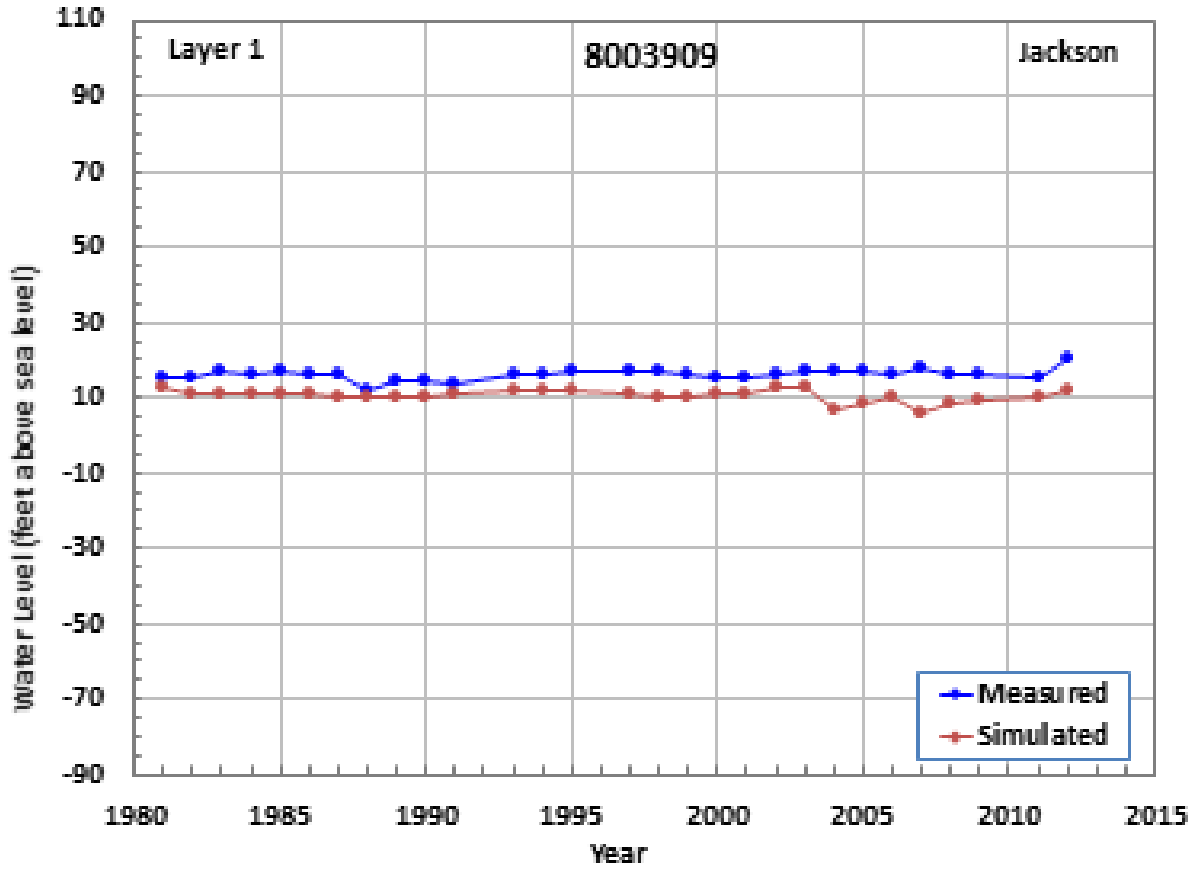


Figure B18 Groundwater level hydrograph at State Well 8003909.

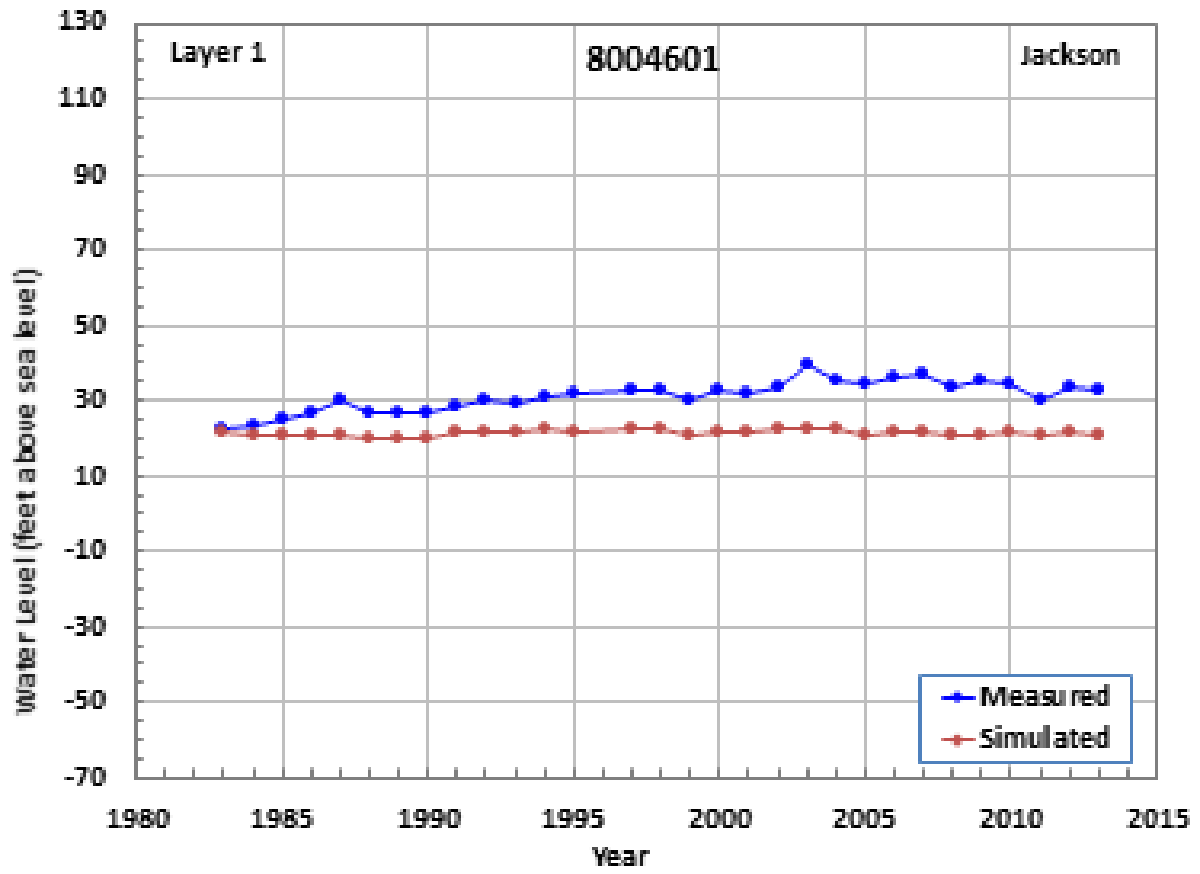


Figure B19 Groundwater level hydrograph at State Well 8004601.

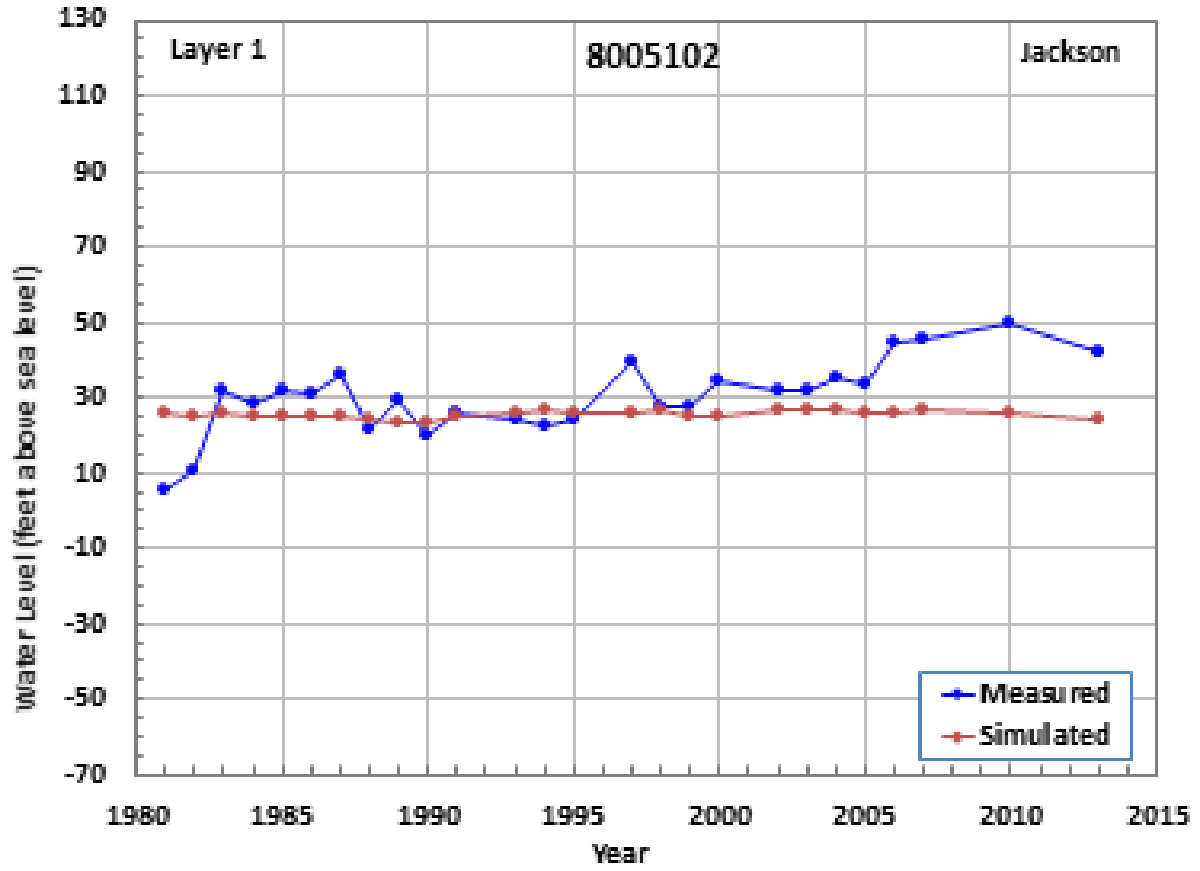


Figure B20 Groundwater level hydrograph at State Well 8005102.

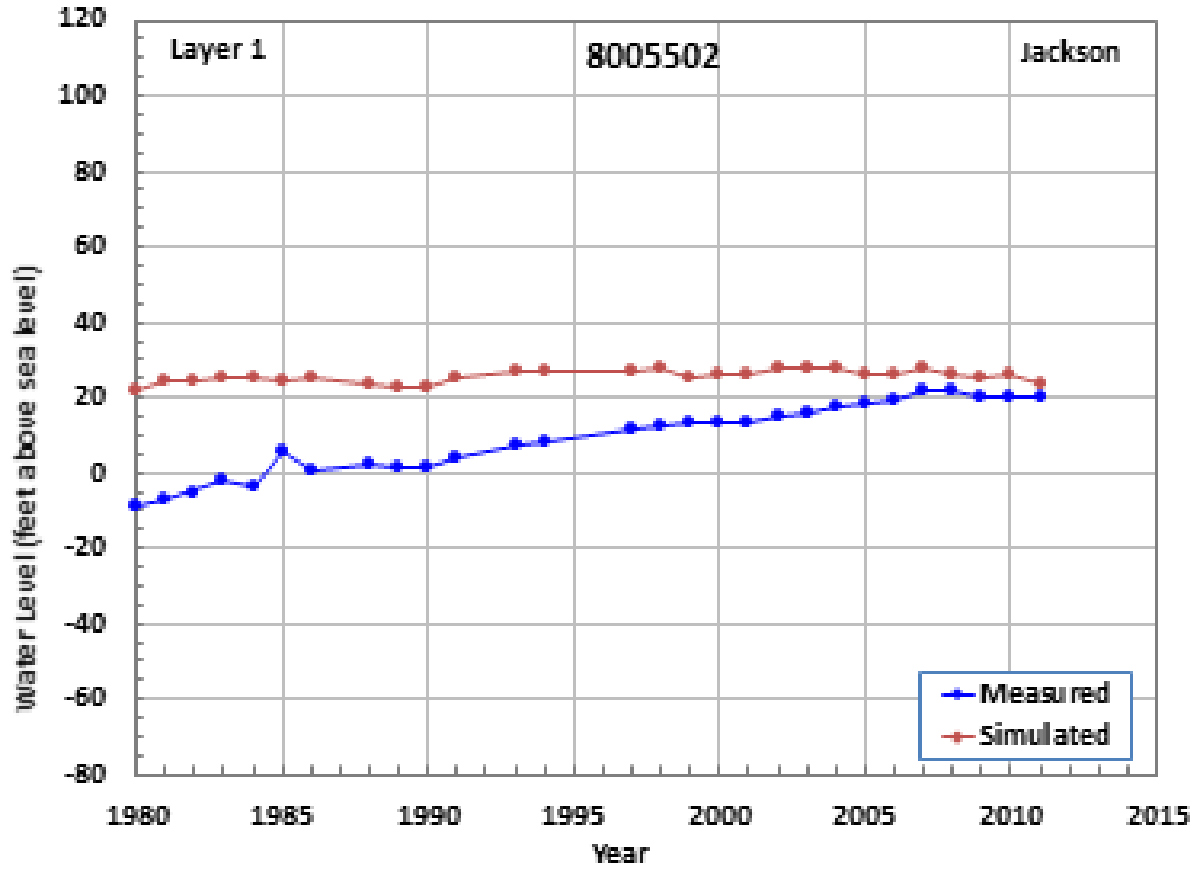


Figure B21 Groundwater level hydrograph at State Well 8005502.

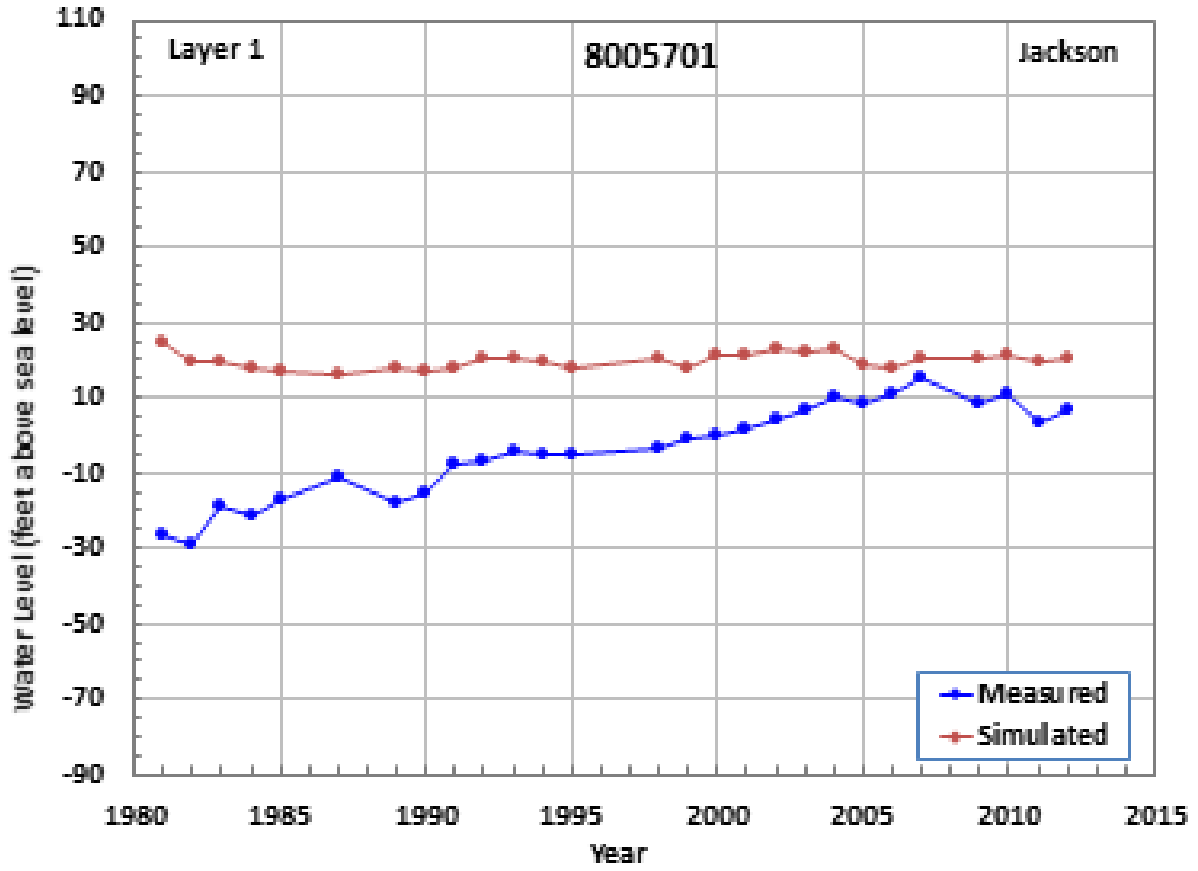


Figure B22 Groundwater level hydrograph at State Well 8005701.

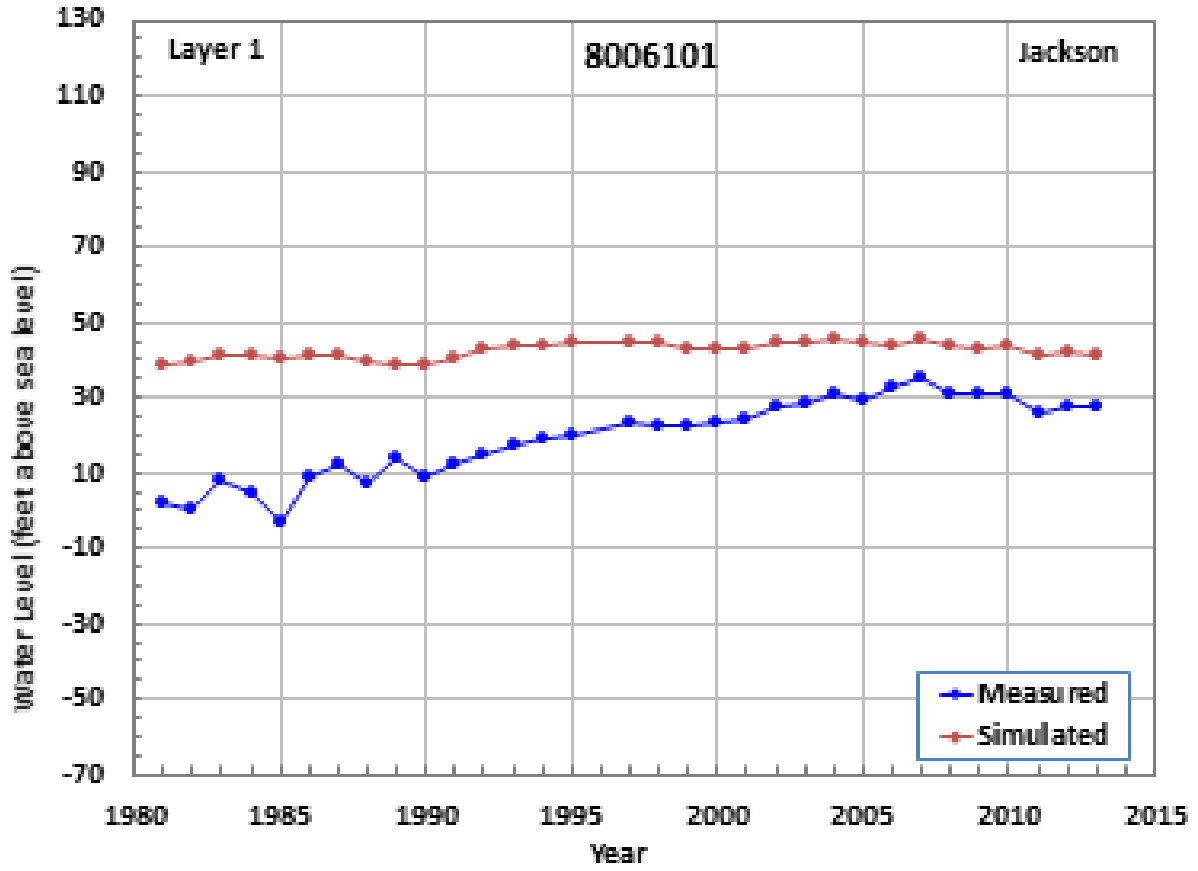


Figure B23 Groundwater level hydrograph at State Well 8006101.

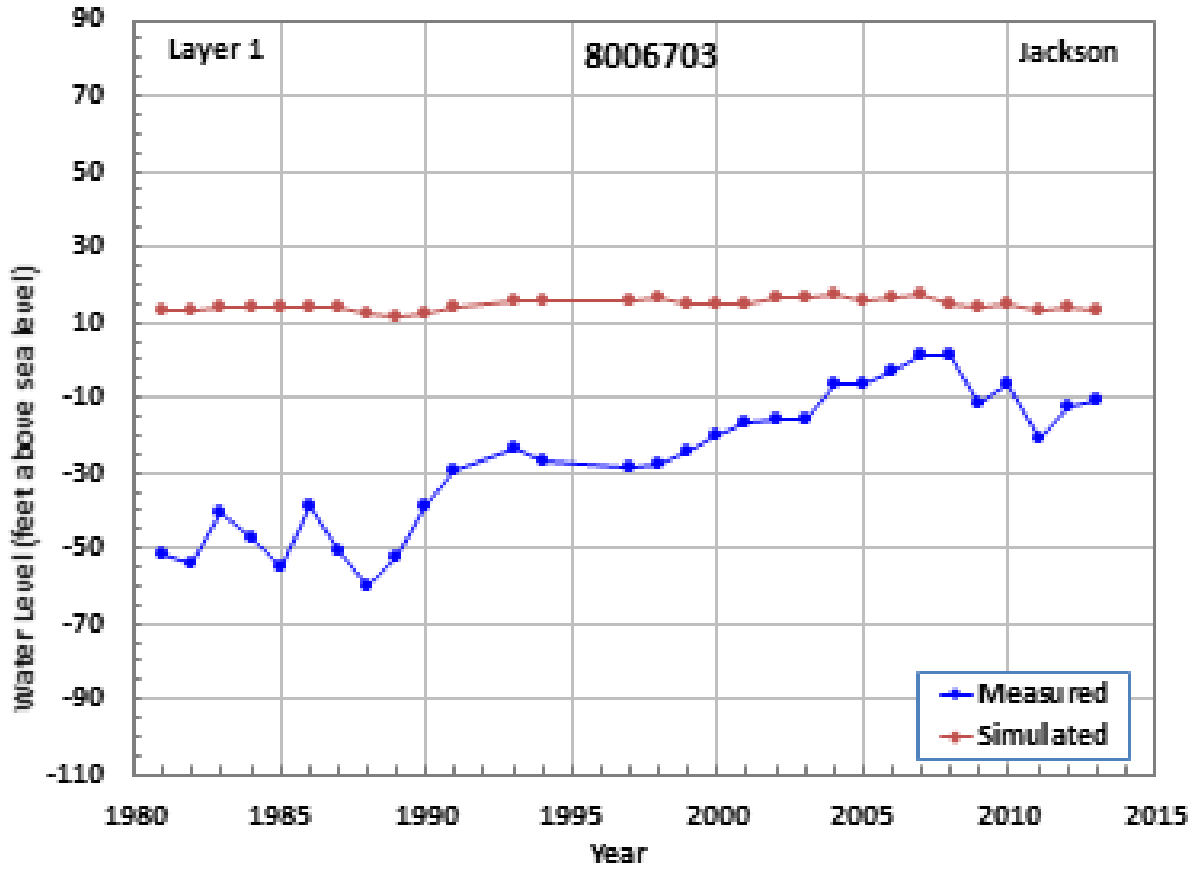


Figure B24 Groundwater level hydrograph at State Well 8006703.

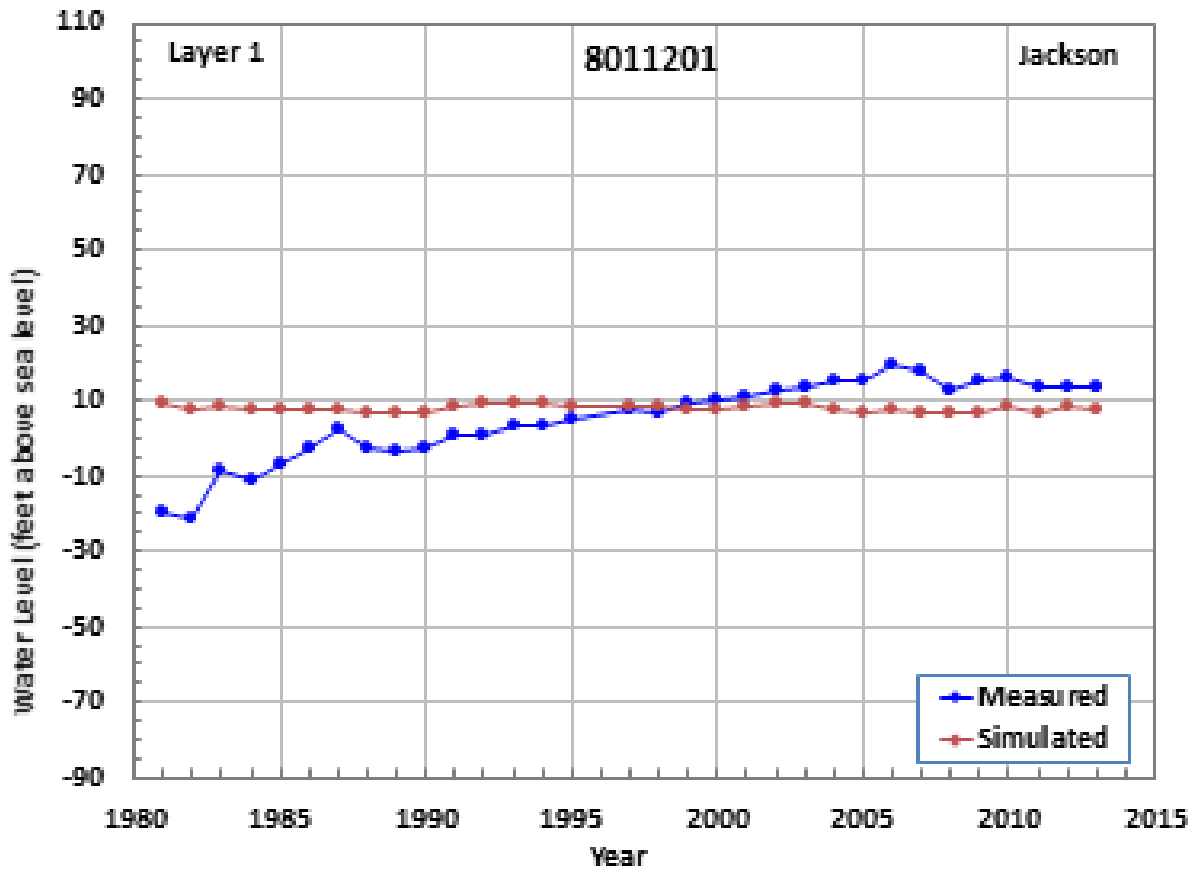


Figure B25 Groundwater level hydrograph at State Well 8011201.

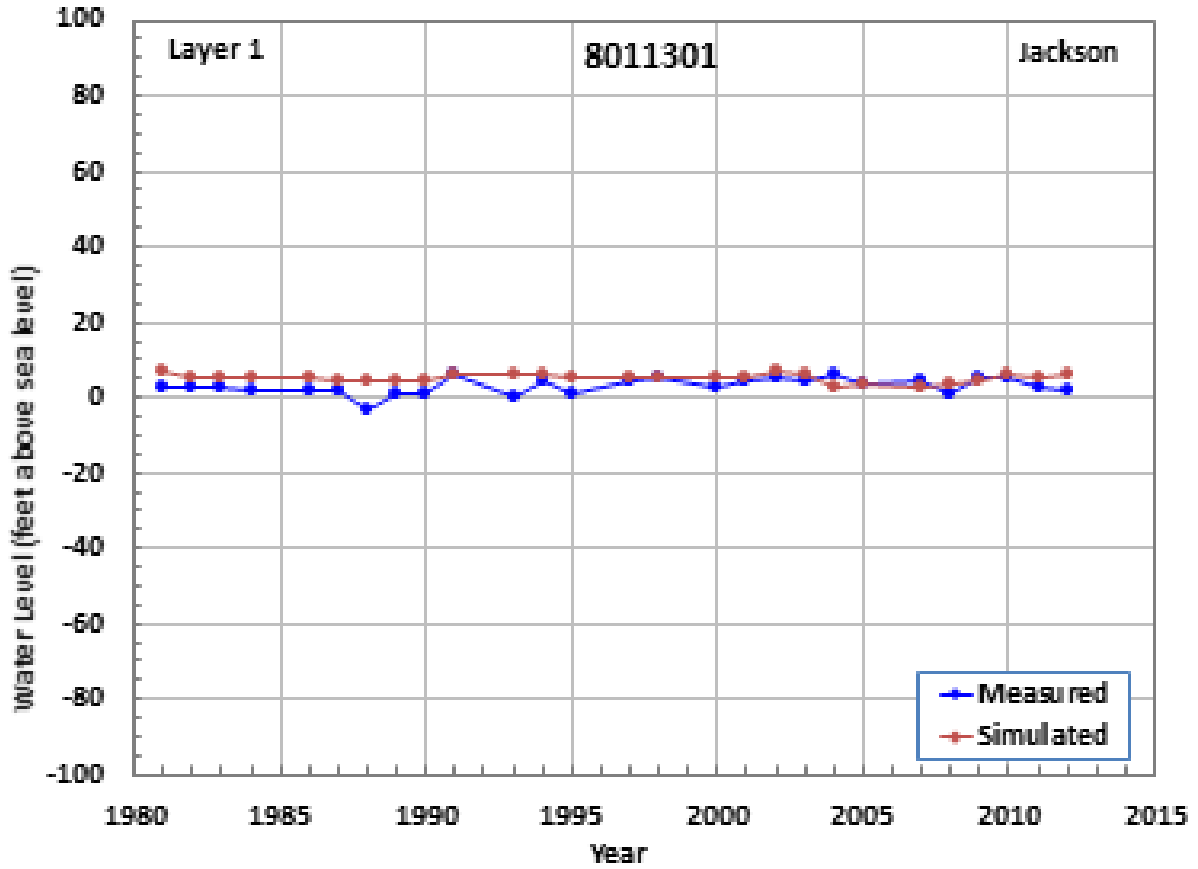


Figure B26 Groundwater level hydrograph at State Well 8011301.

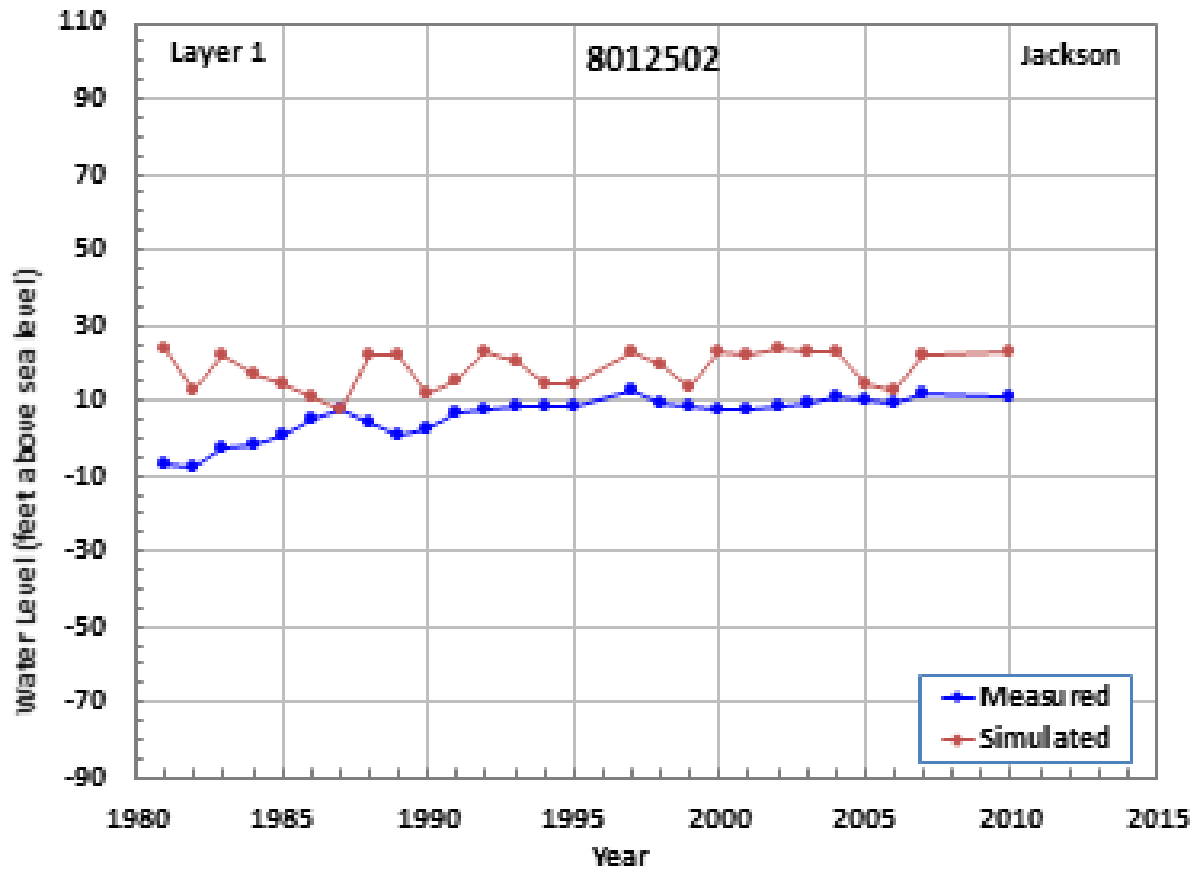


Figure B27 Groundwater level hydrograph at State Well 8012502.

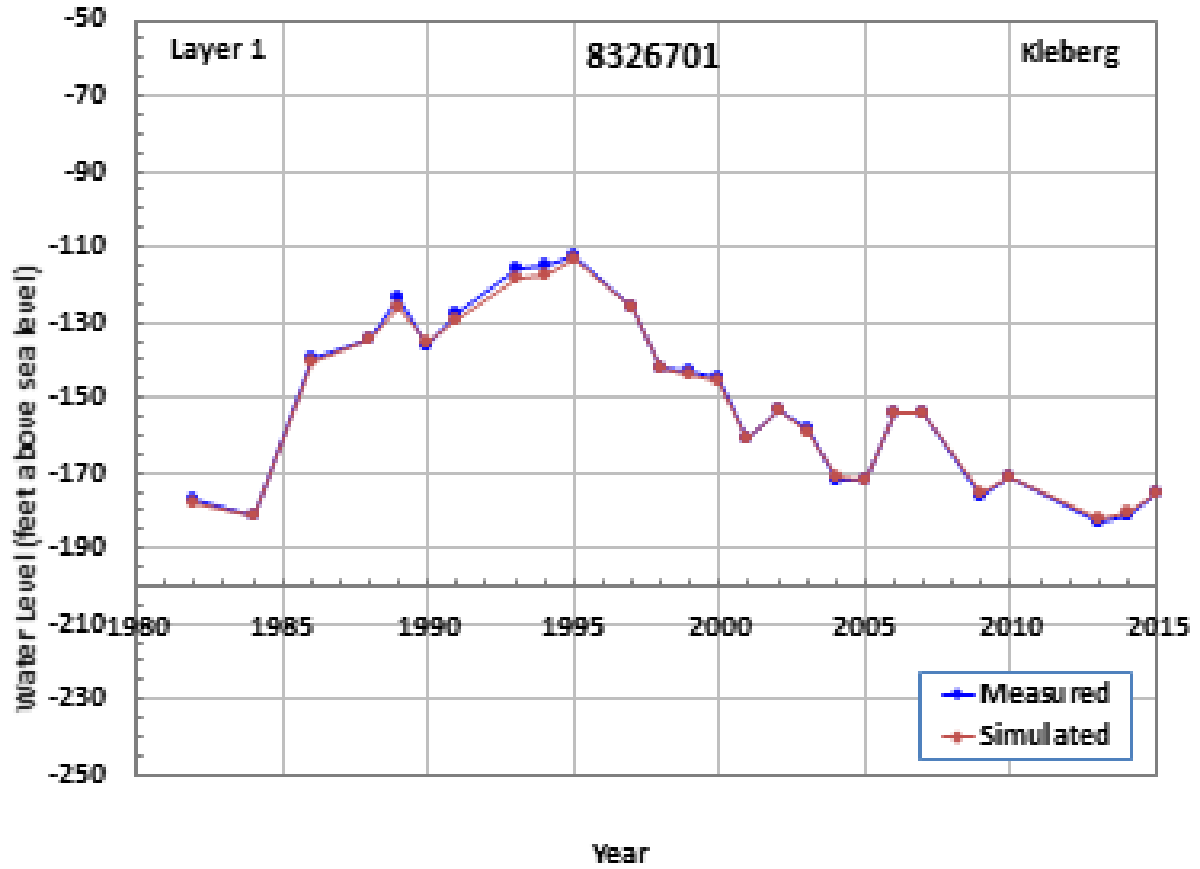


Figure B28 Groundwater level hydrograph at State Well 8326701.

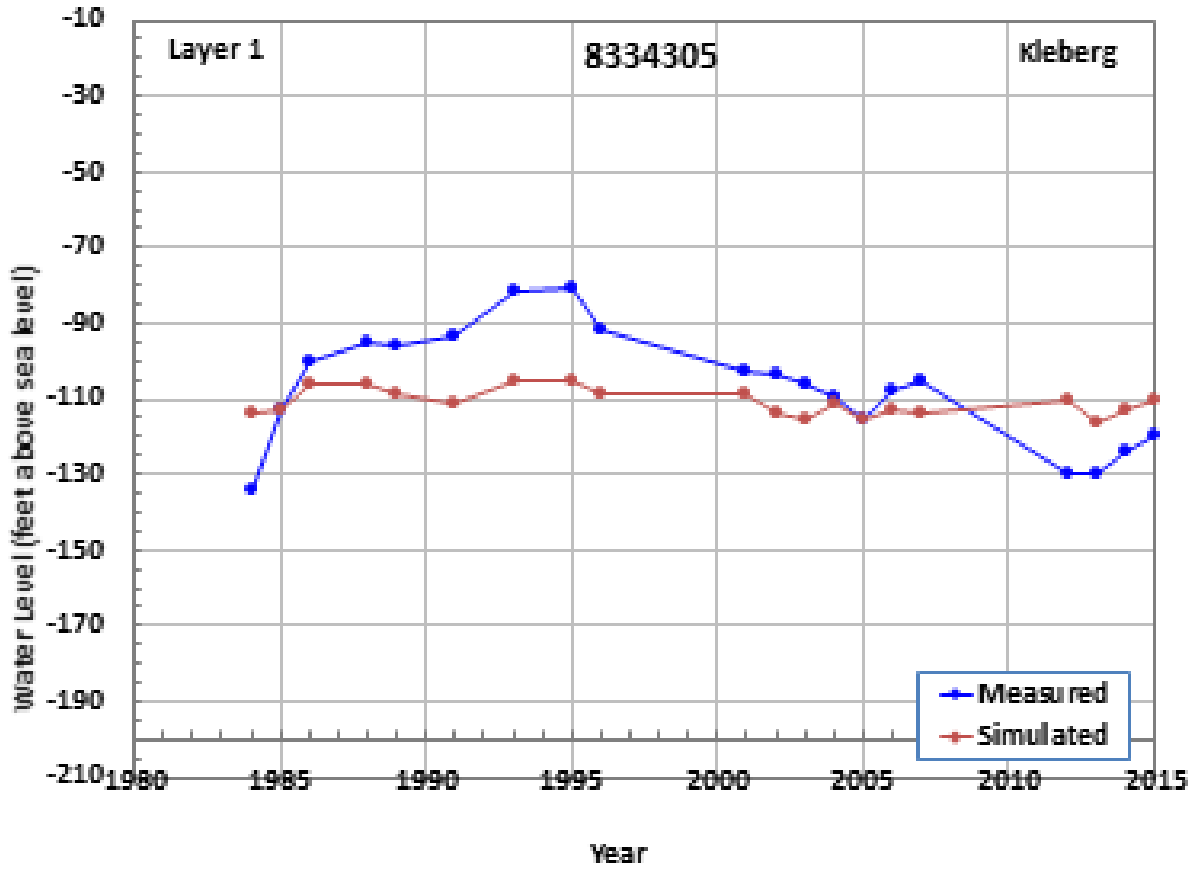


Figure B29 Groundwater level hydrograph at State Well 8334305.

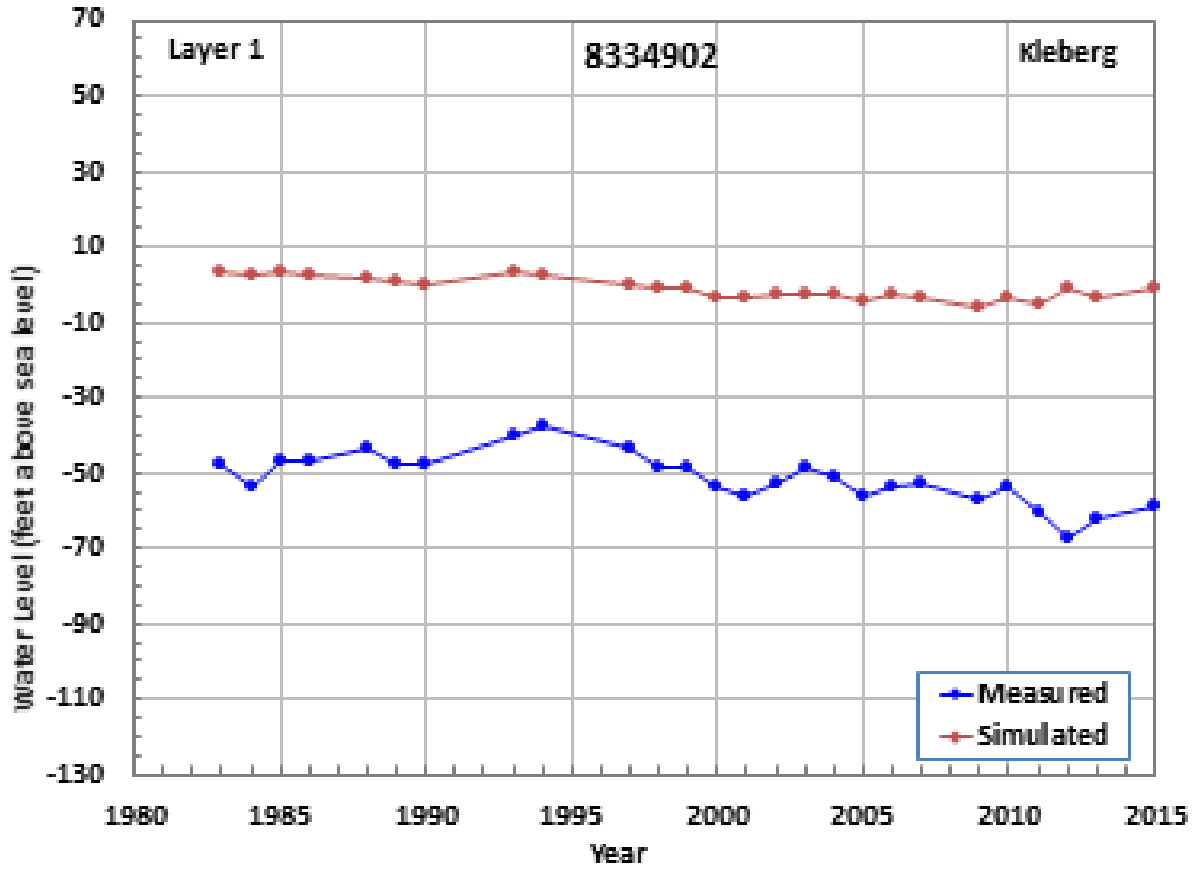


Figure B30 Groundwater level hydrograph at State Well 8334902.

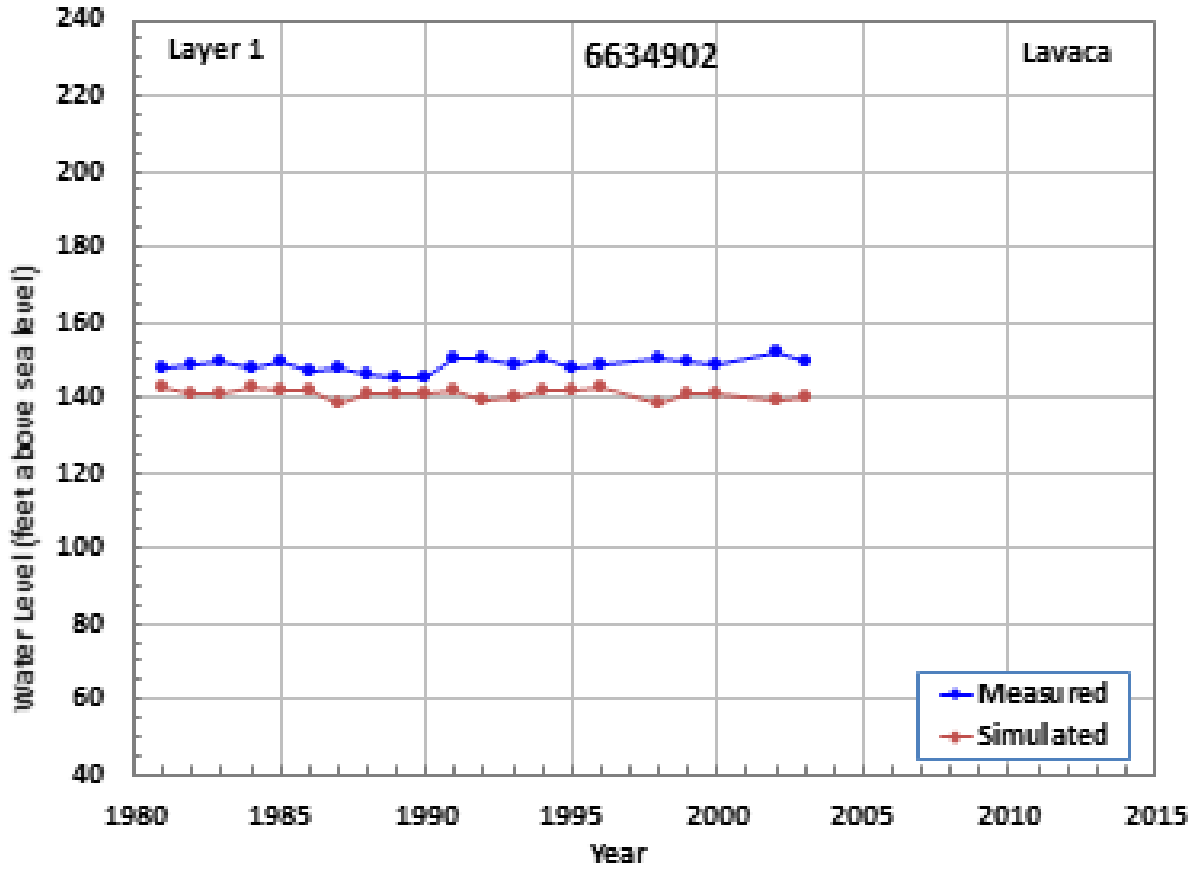


Figure B31 Groundwater level hydrograph at State Well 6634902.

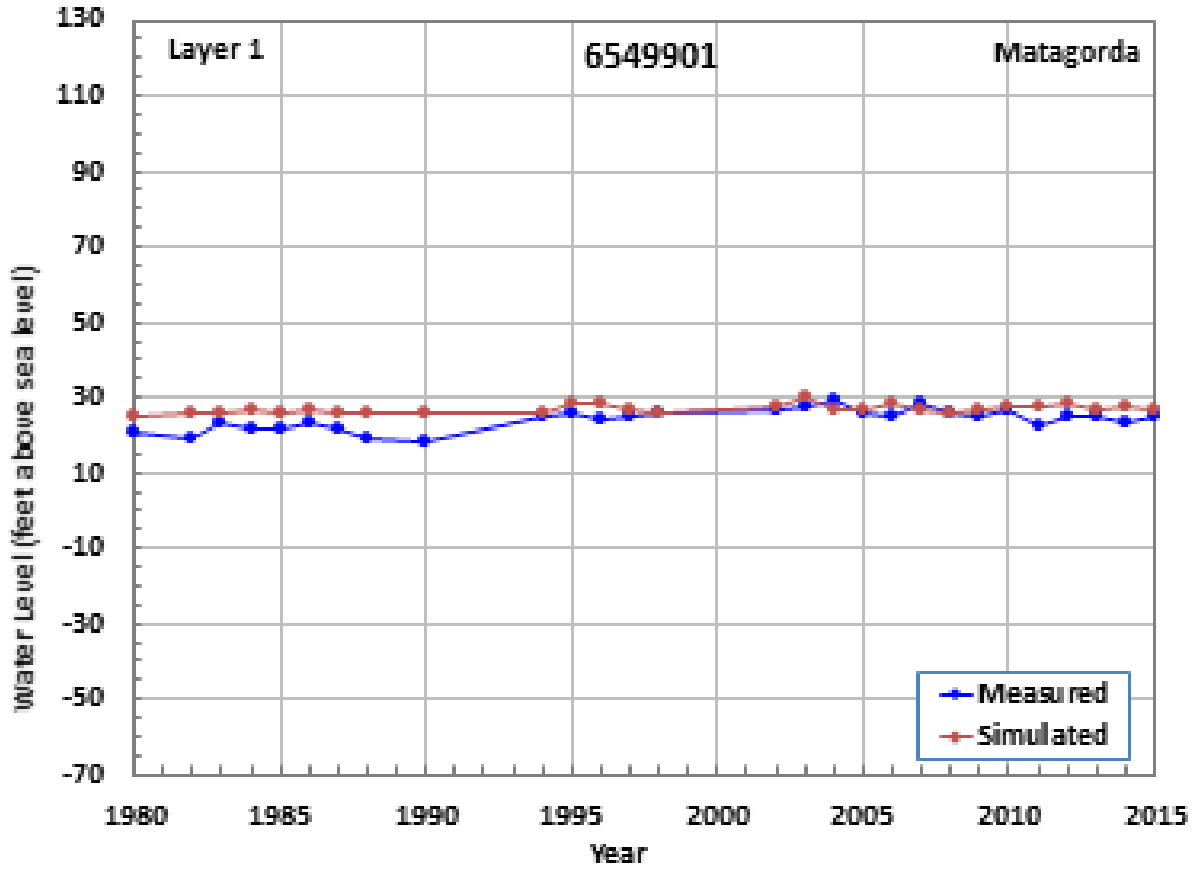


Figure B32 Groundwater level hydrograph at State Well 6549901.

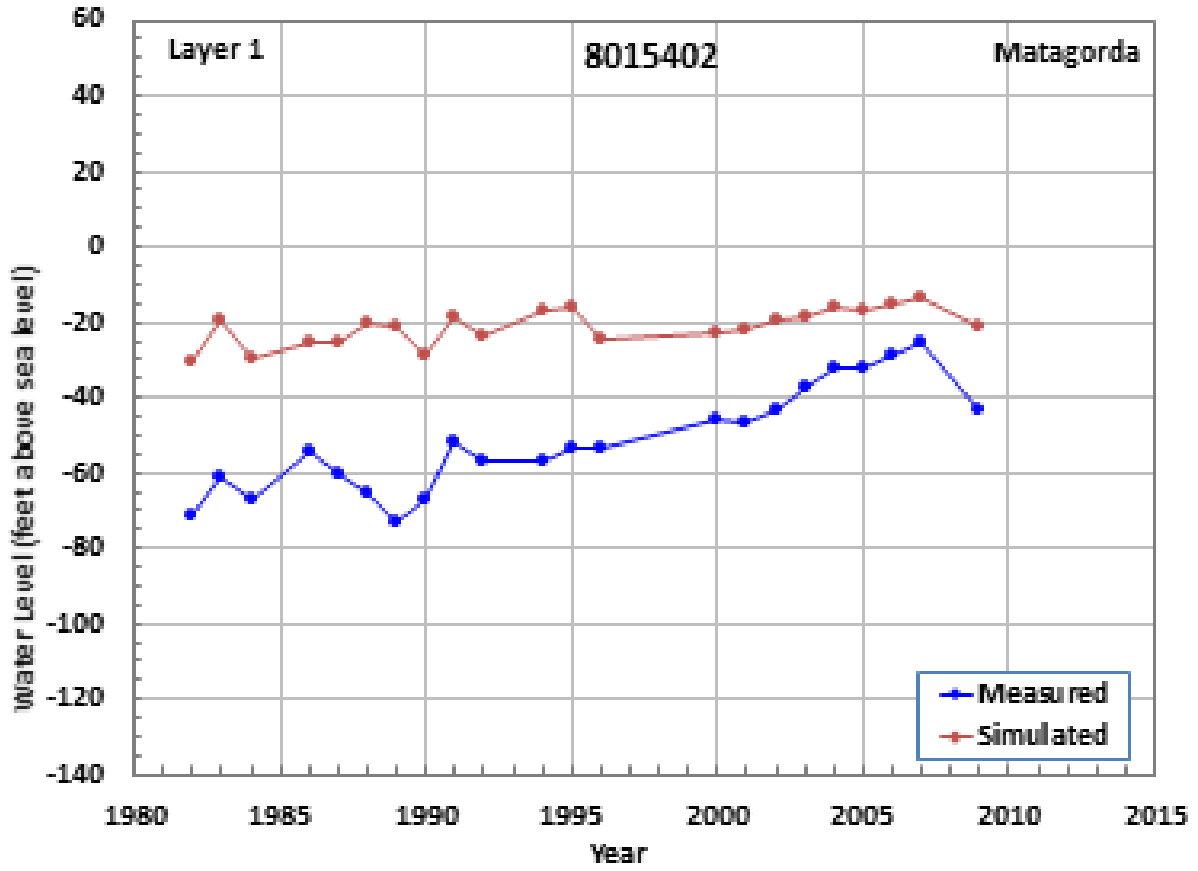


Figure B33 Groundwater level hydrograph at State Well 8015402.

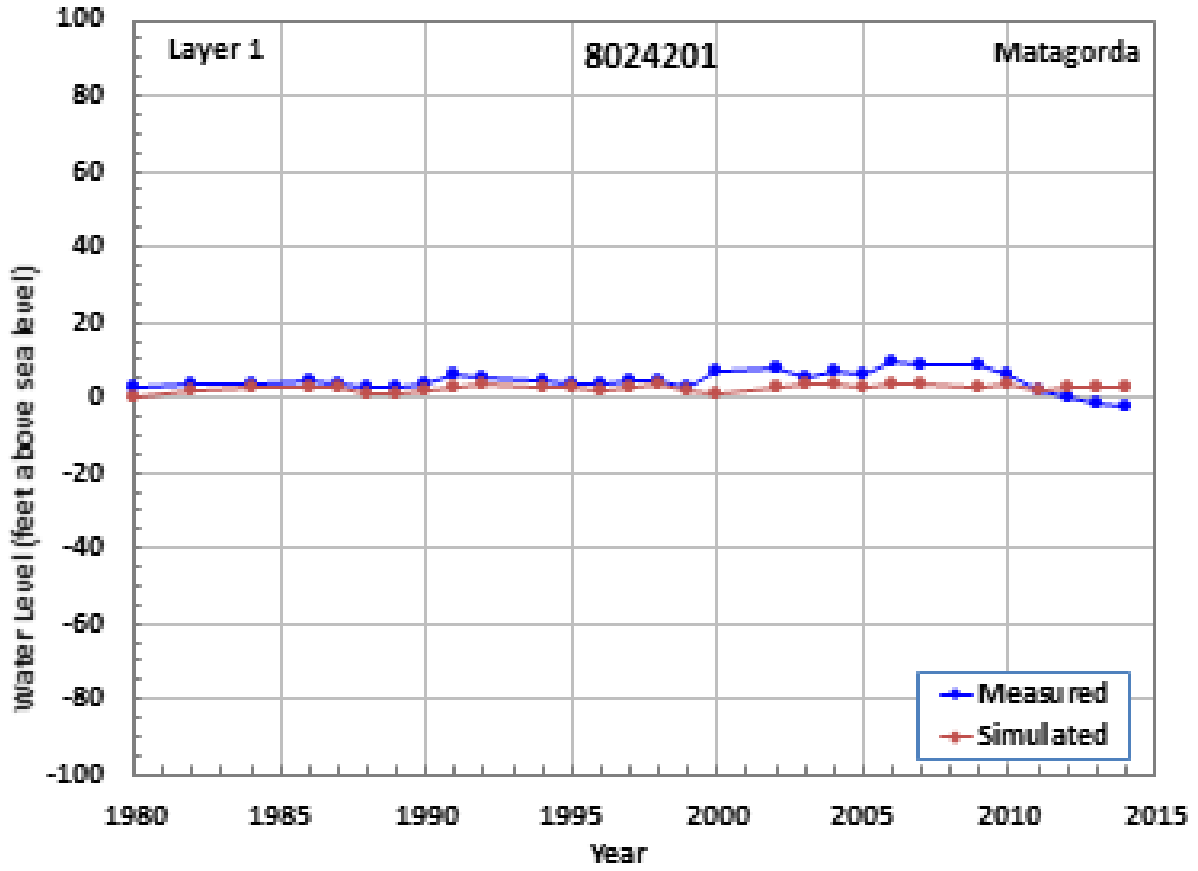


Figure B34 Groundwater level hydrograph at State Well 8024201.

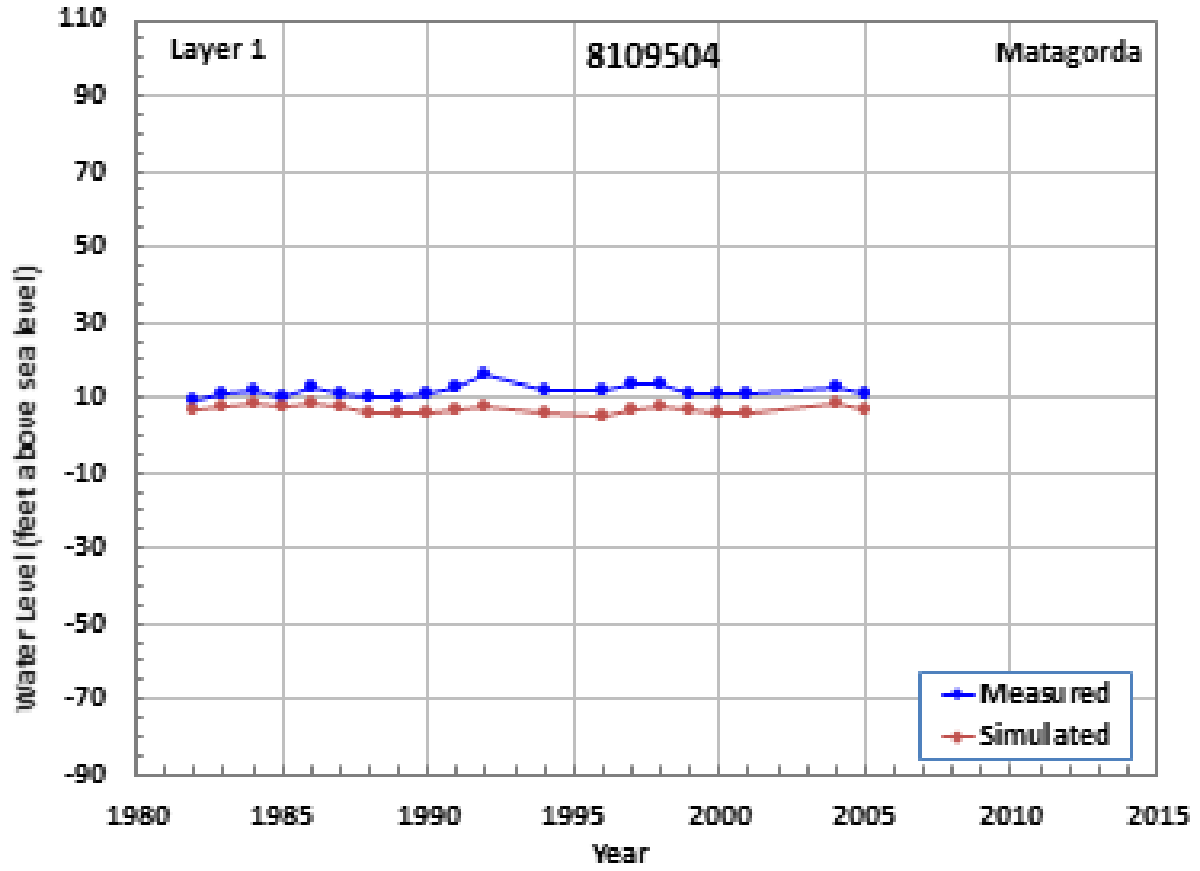


Figure B35 Groundwater level hydrograph at State Well 8109504.

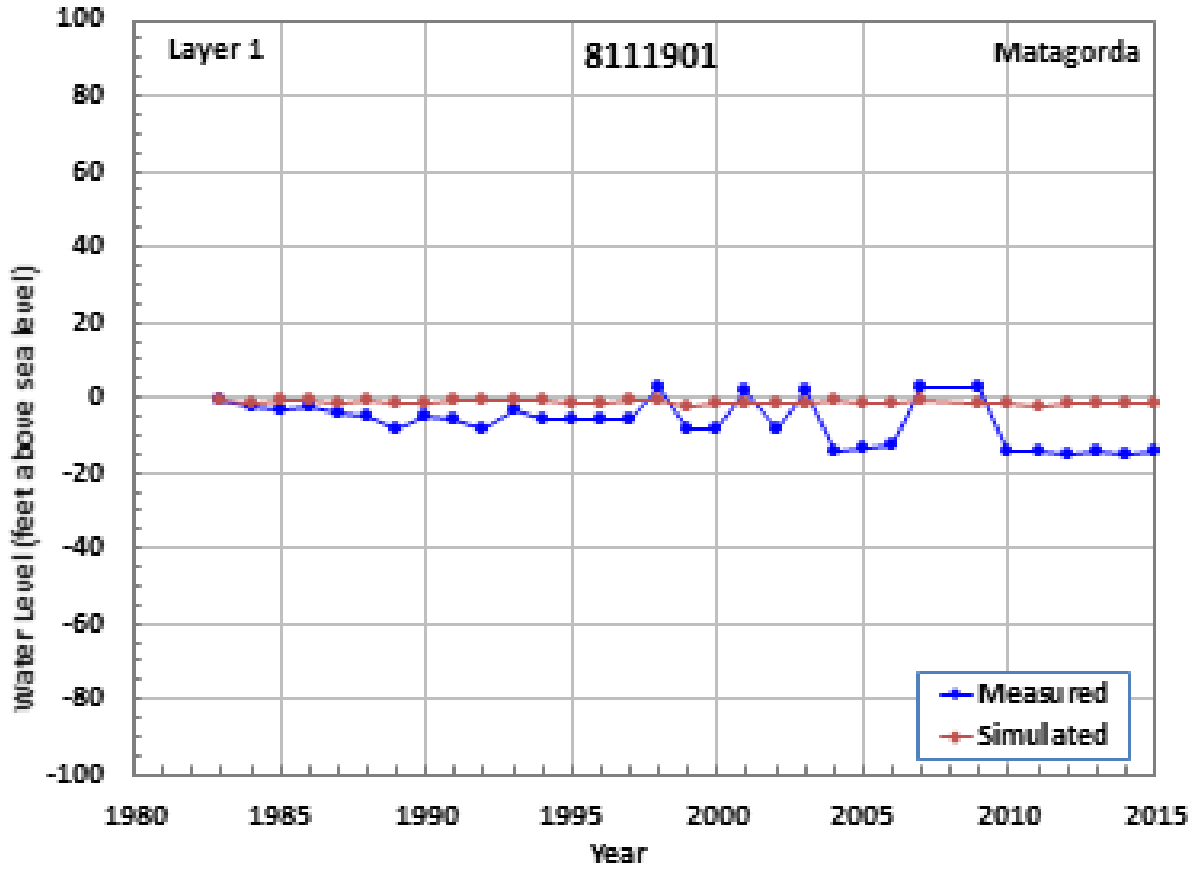


Figure B36 Groundwater level hydrograph at State Well 8111901.

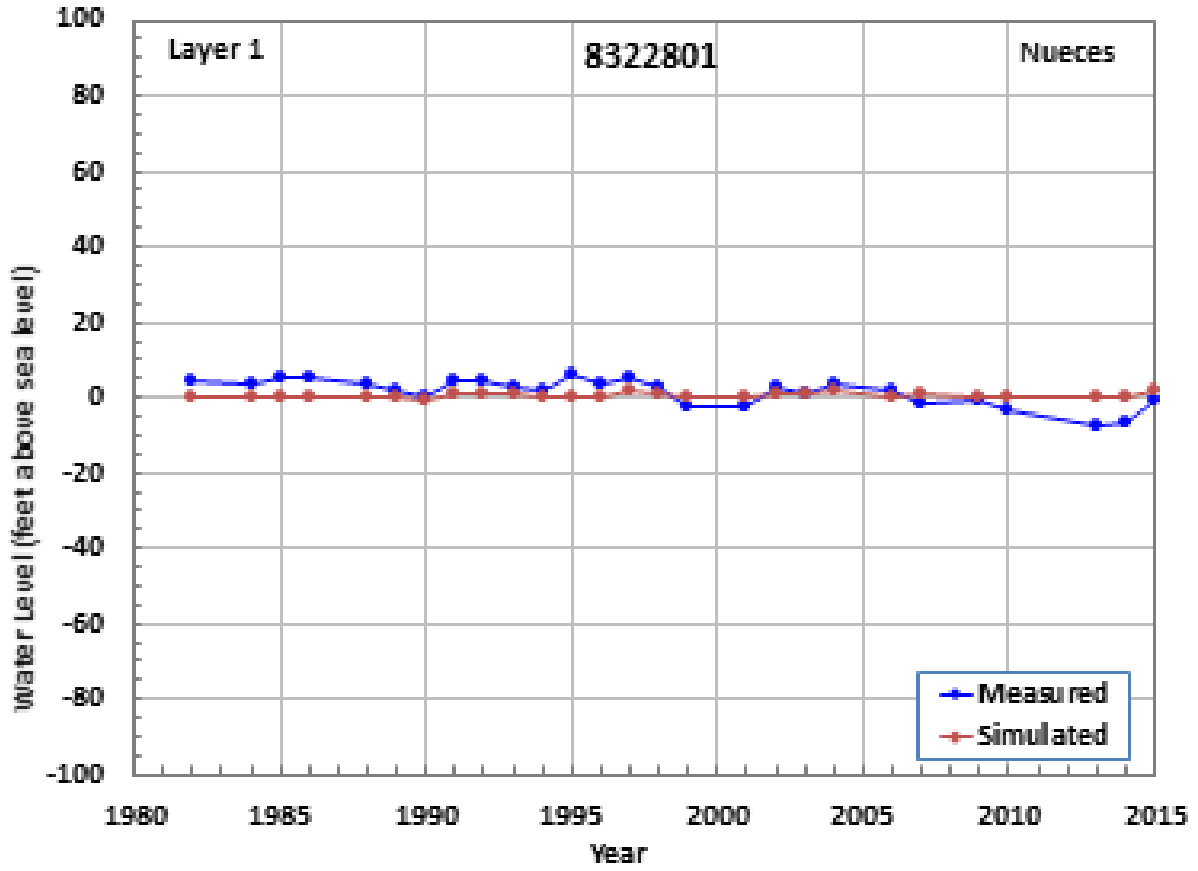


Figure B37 Groundwater level hydrograph at State Well 8322801.

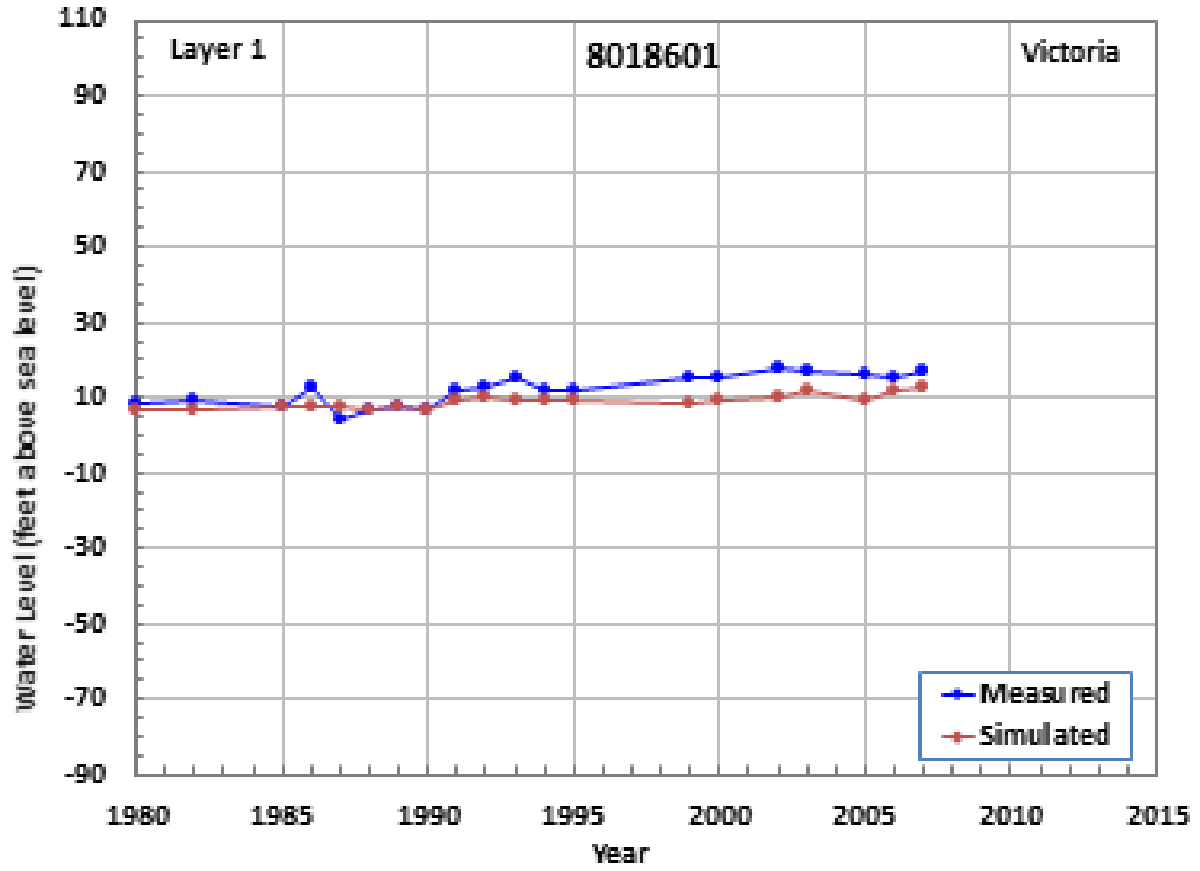


Figure B38 Groundwater level hydrograph at State Well 8018601.

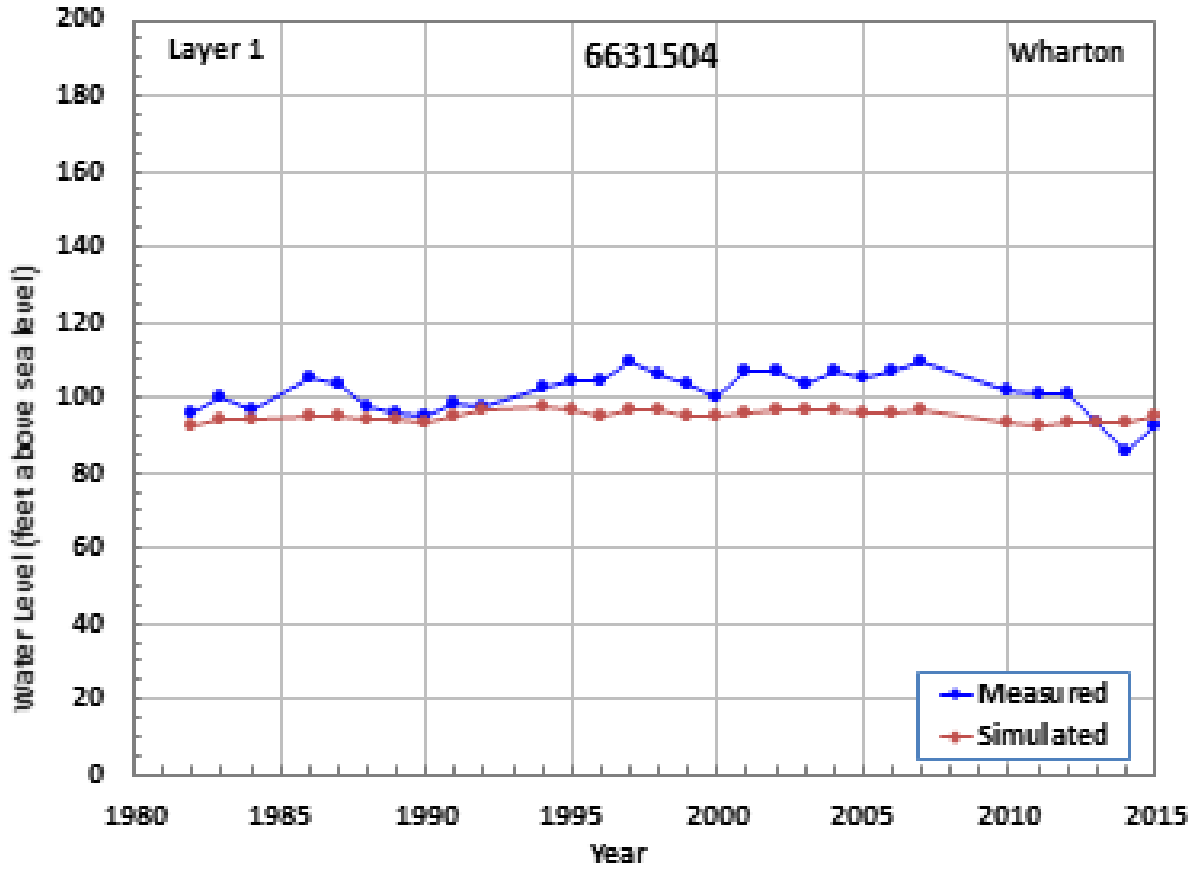


Figure B39 Groundwater level hydrograph at State Well 6631504.

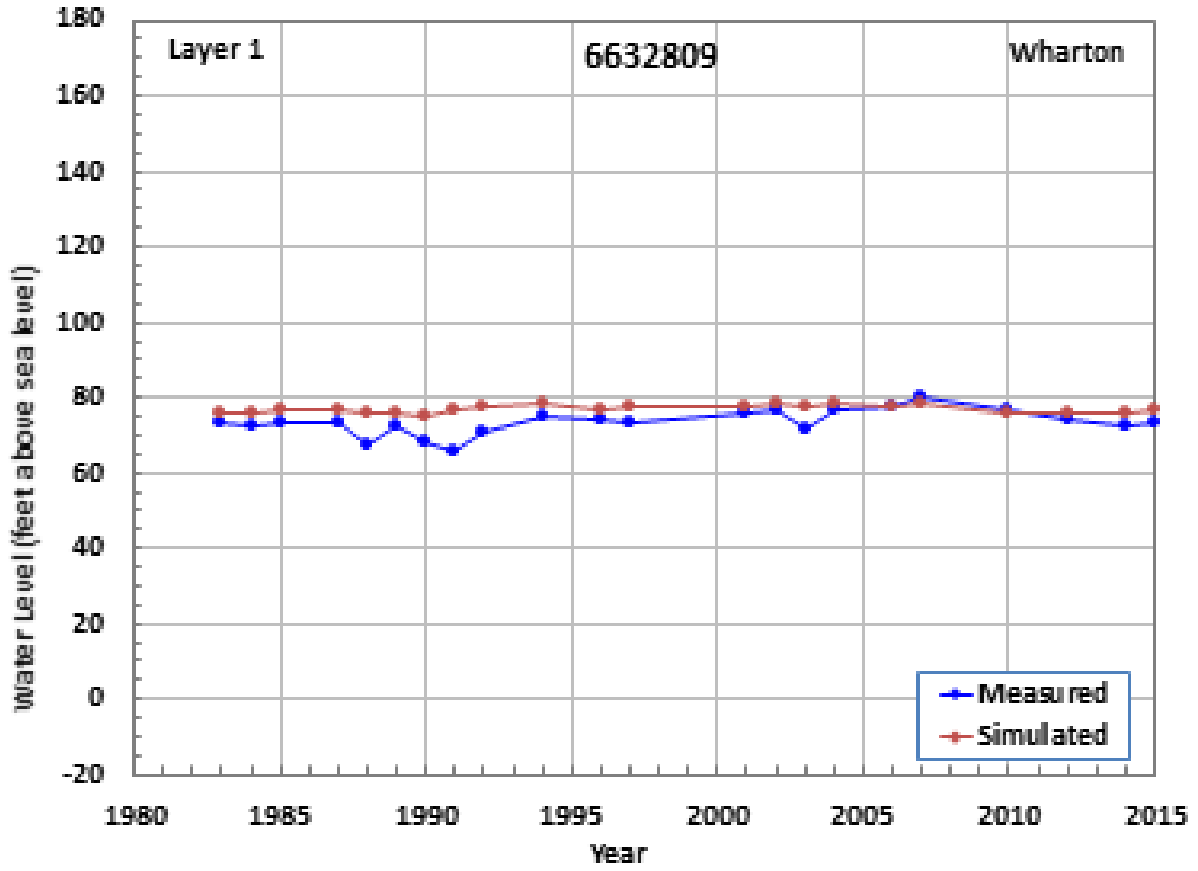


Figure B40 Groundwater level hydrograph at State Well 6632809.

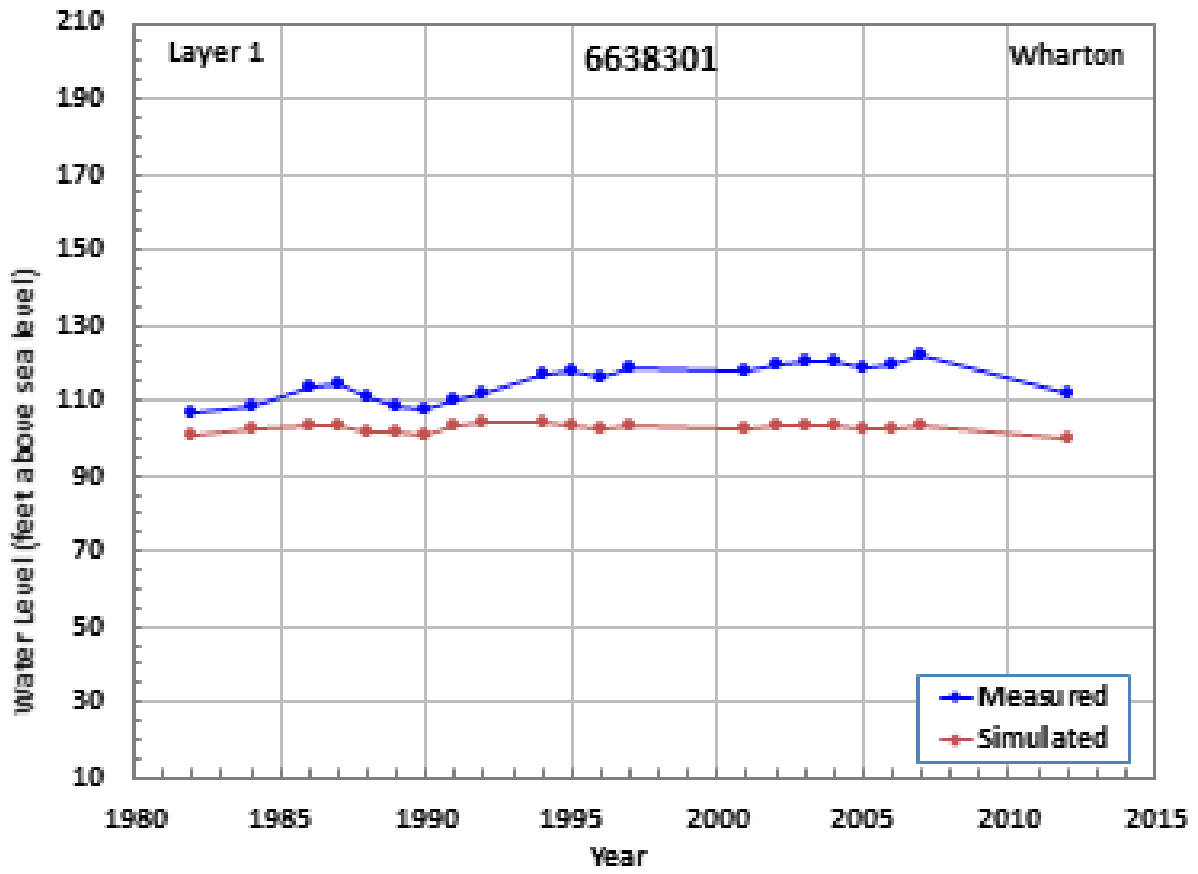


Figure B41 Groundwater level hydrograph at State Well 6638301.

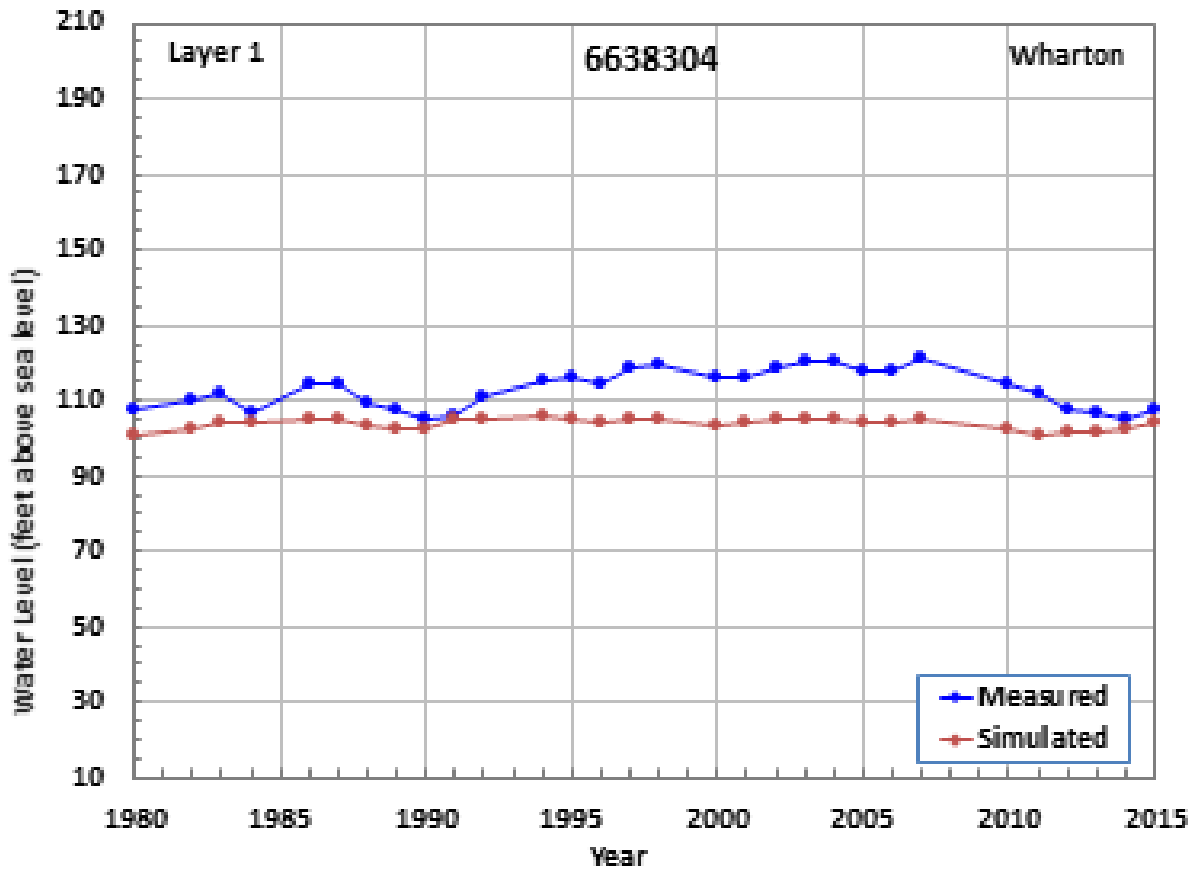


Figure B42 Groundwater level hydrograph at State Well 6638304.

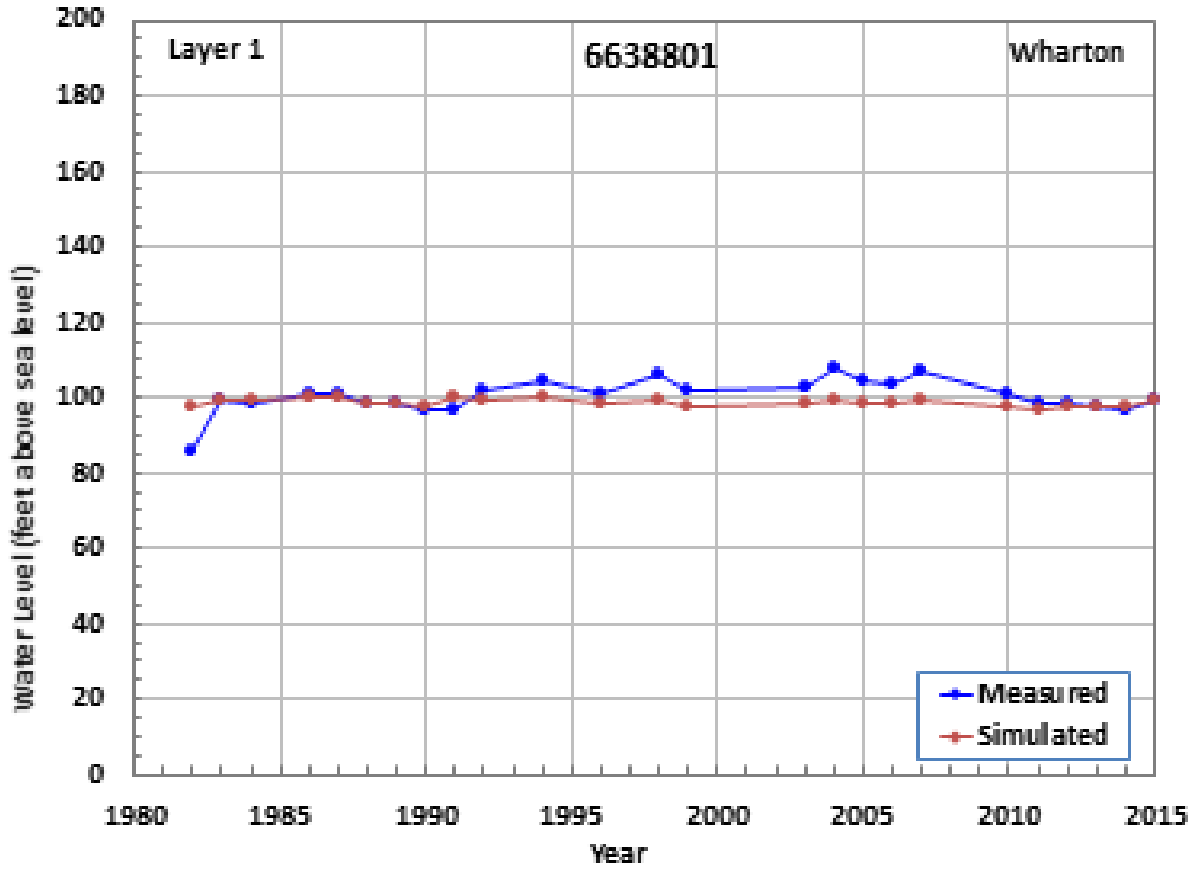


Figure B43 Groundwater level hydrograph at State Well 6638801.

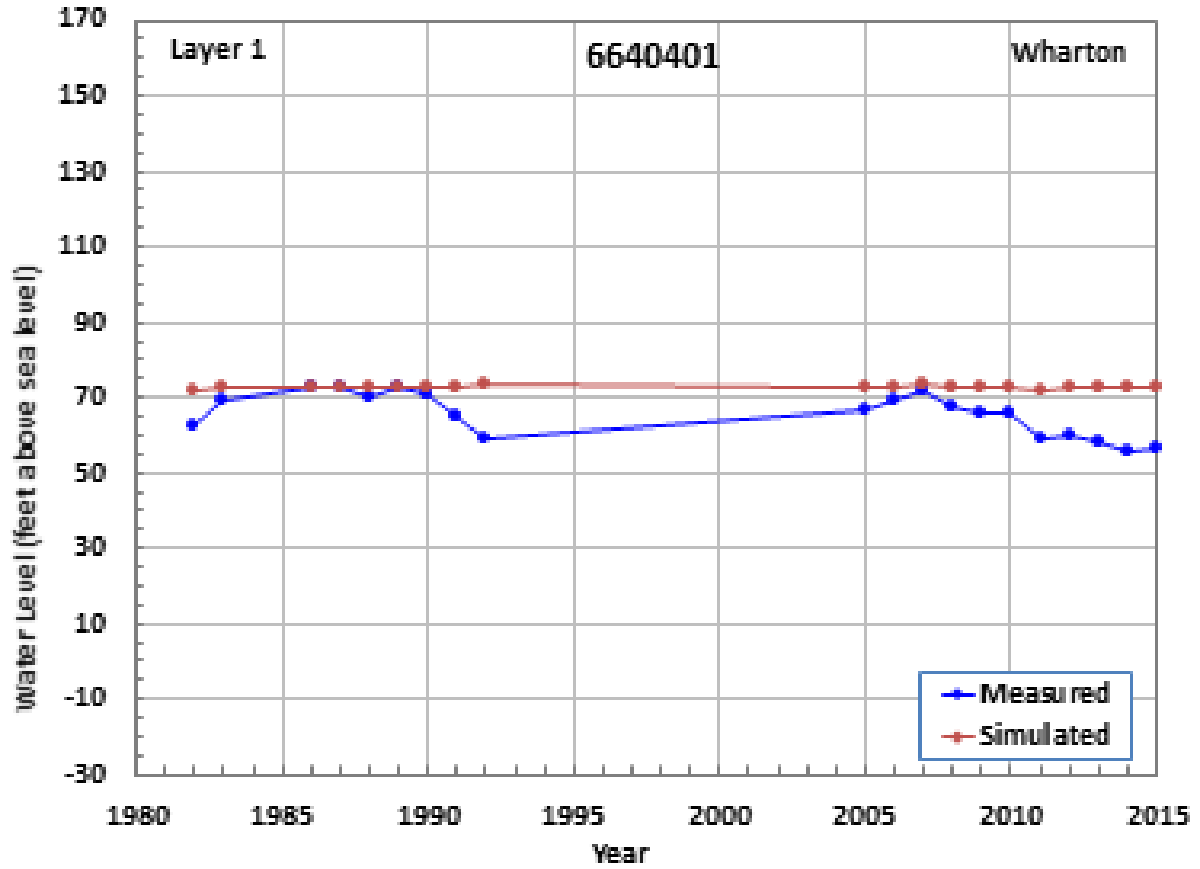


Figure B44 Groundwater level hydrograph at State Well 6640401.

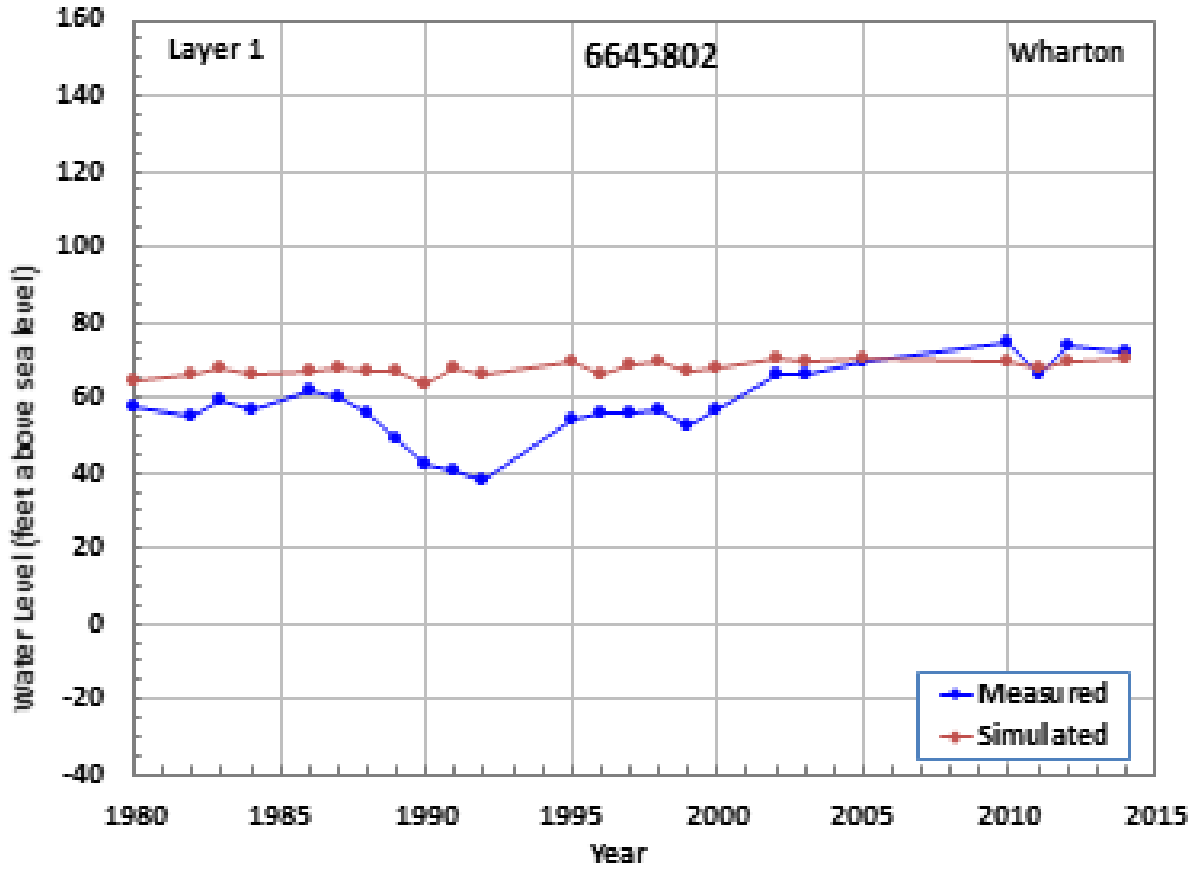


Figure B45 Groundwater level hydrograph at State Well 6645802.

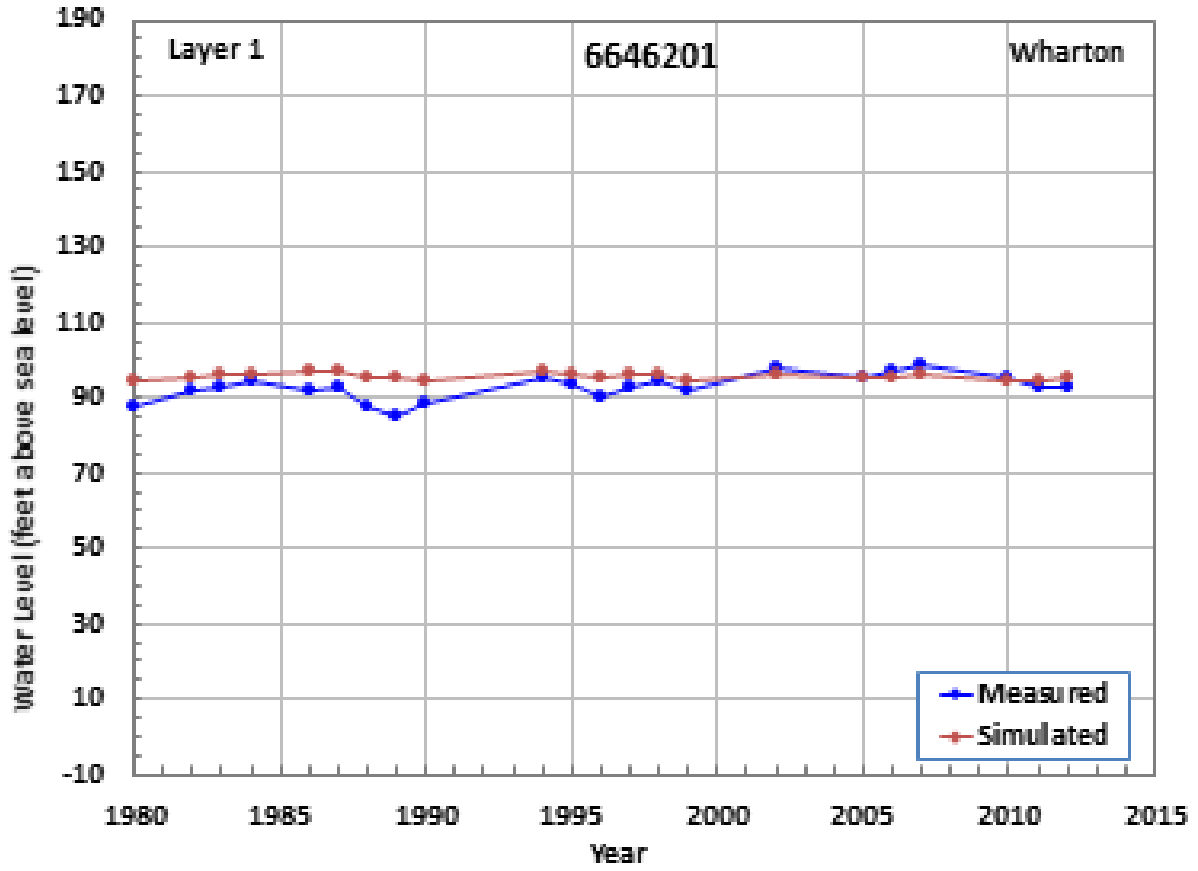


Figure B46 Groundwater level hydrograph at State Well 6646201.

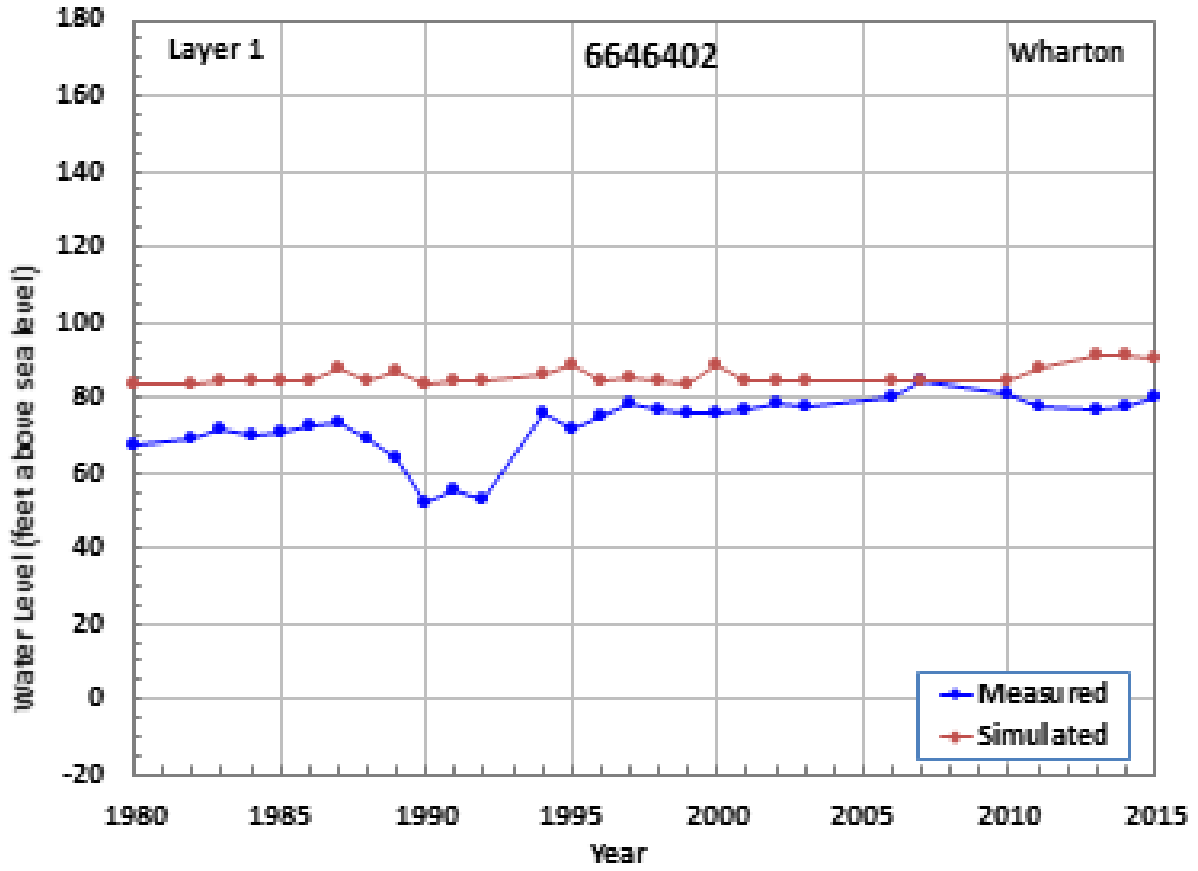


Figure B47 Groundwater level hydrograph at State Well 6646402.

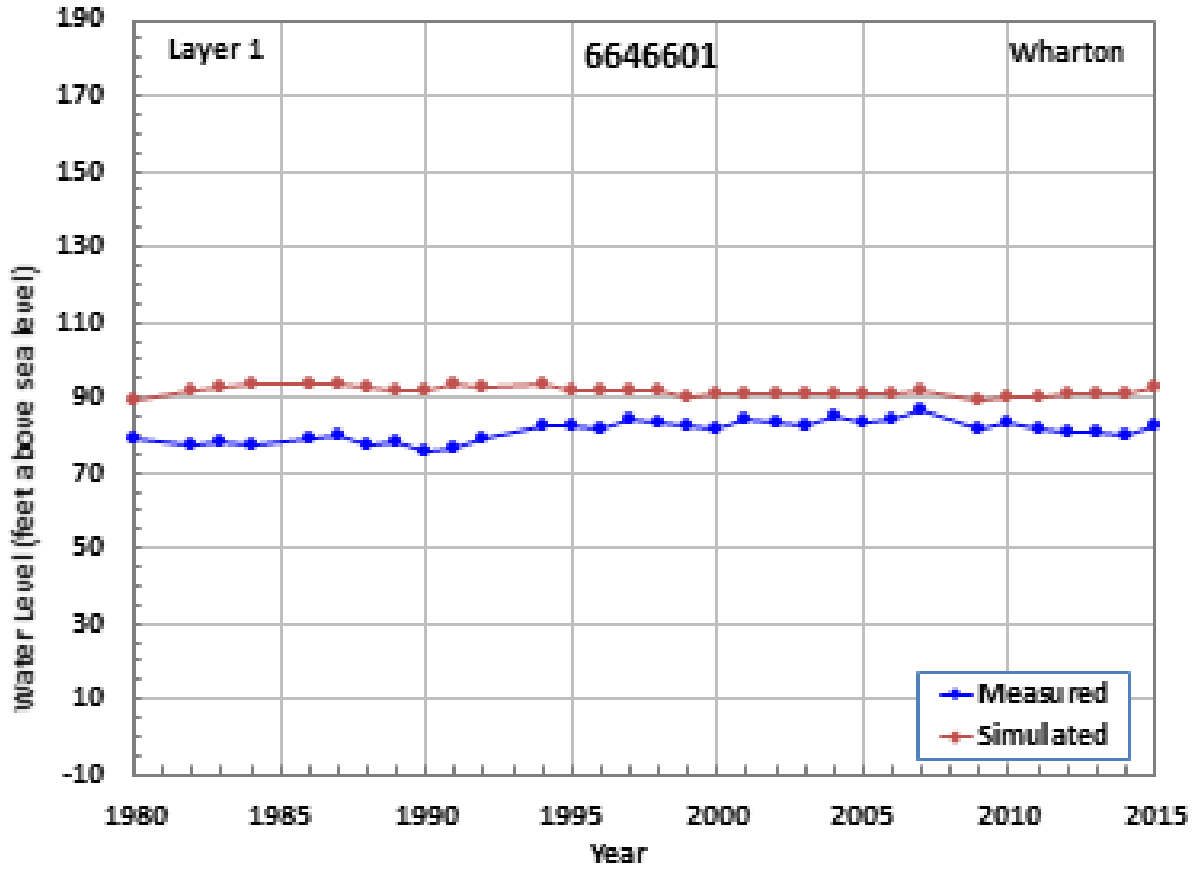


Figure B48 Groundwater level hydrograph at State Well 6646601.

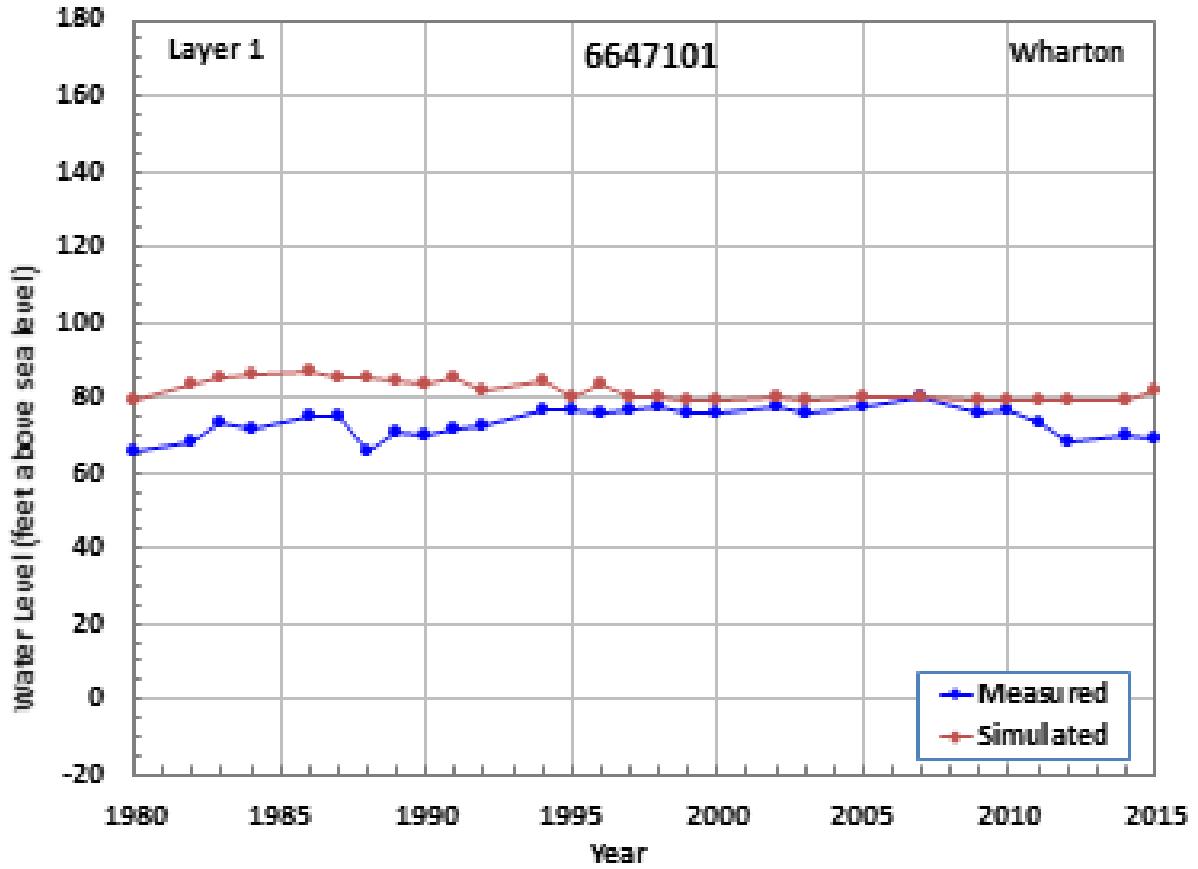


Figure B49 Groundwater level hydrograph at State Well 6647101.

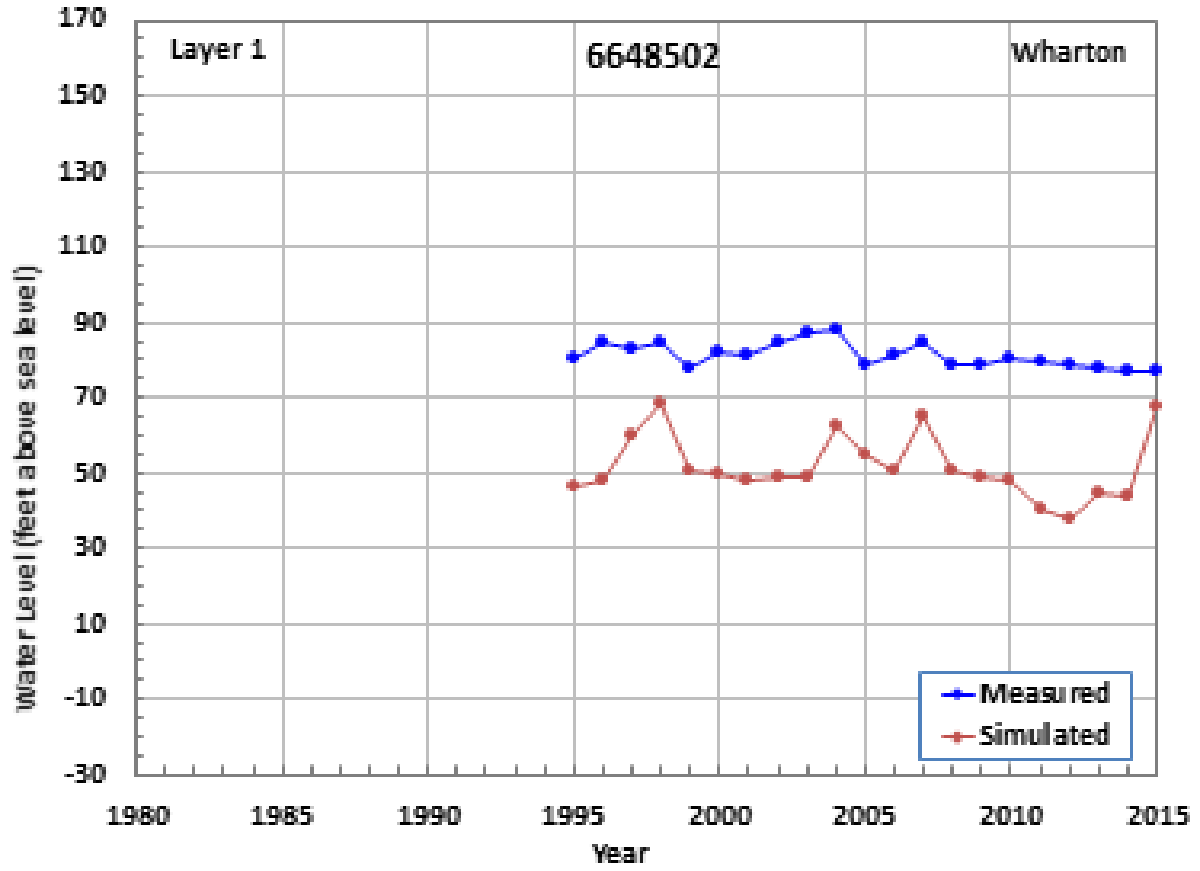


Figure B50 Groundwater level hydrograph at State Well 6648502.

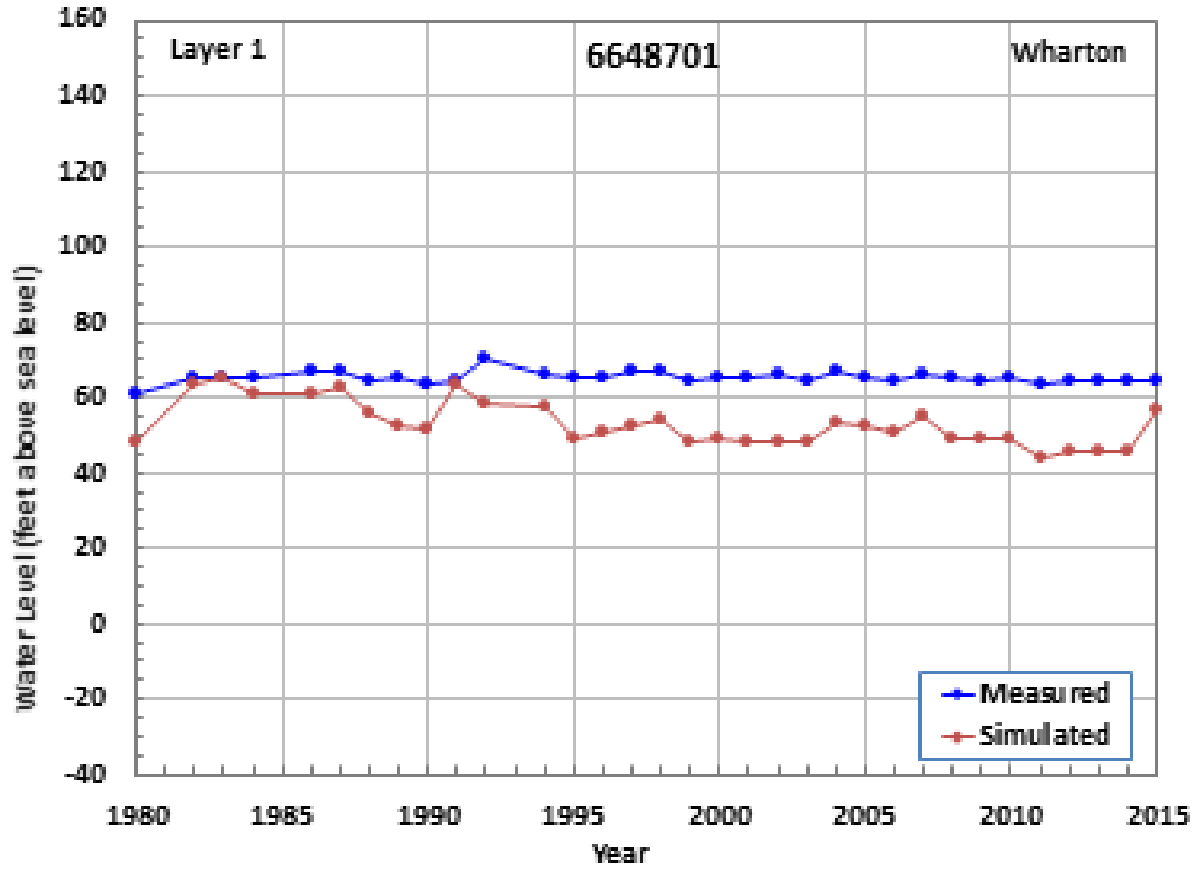


Figure B51 Groundwater level hydrograph at State Well 6648701.

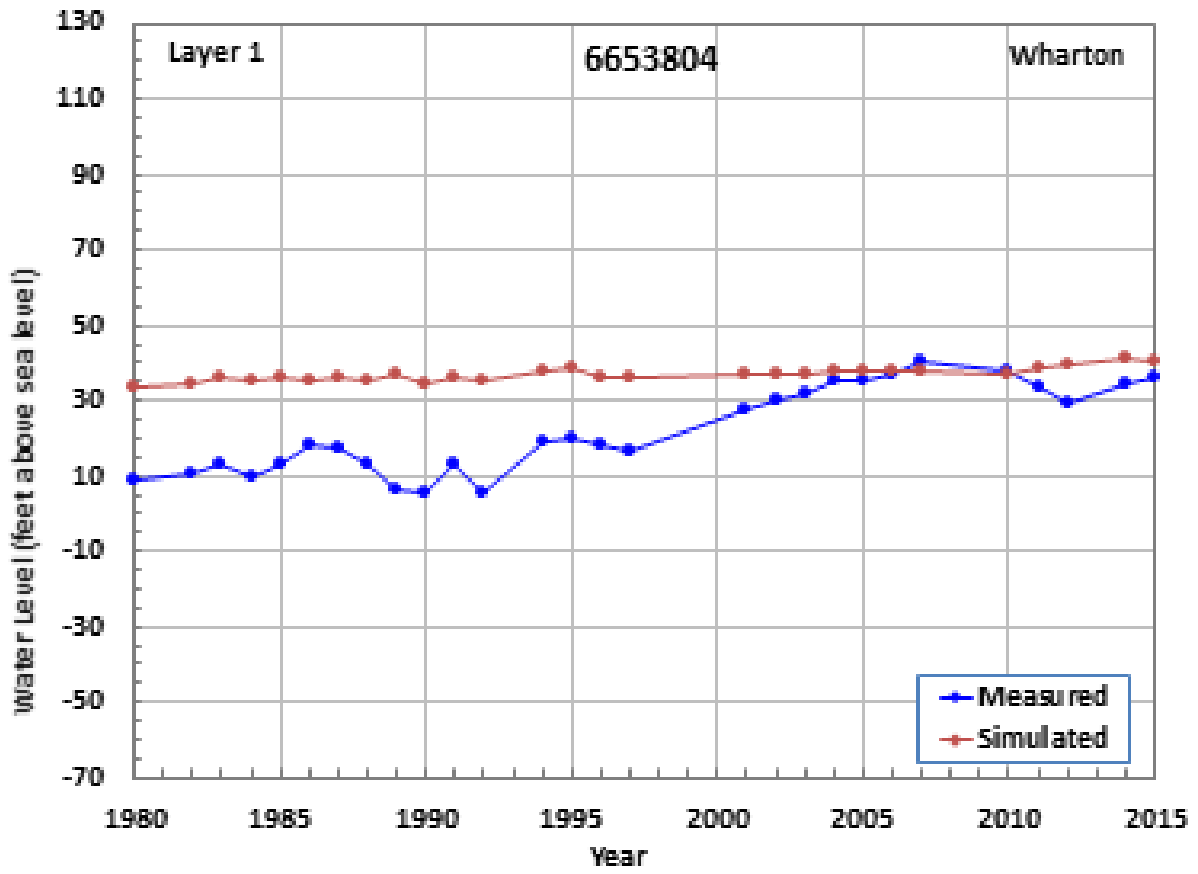


Figure B52 Groundwater level hydrograph at State Well 6653804.

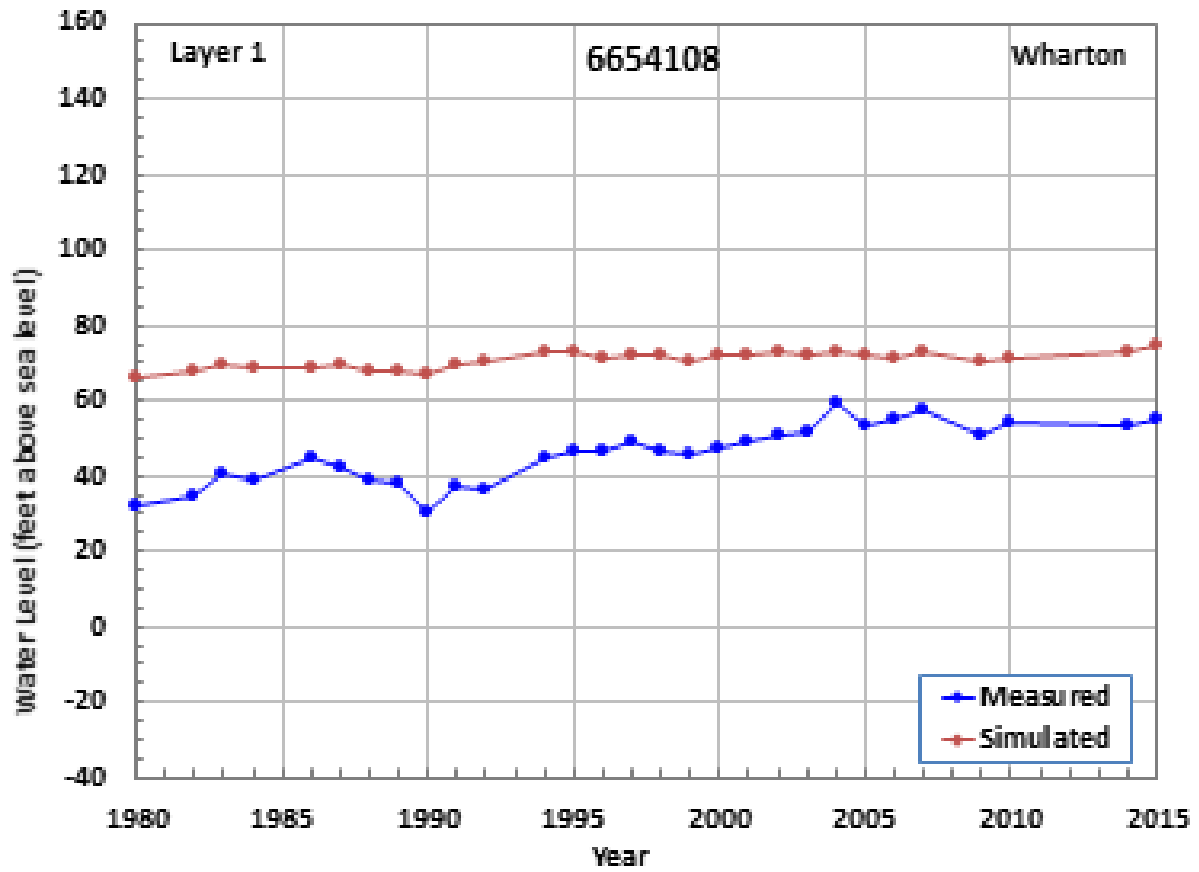


Figure B53 Groundwater level hydrograph at State Well 6654108.

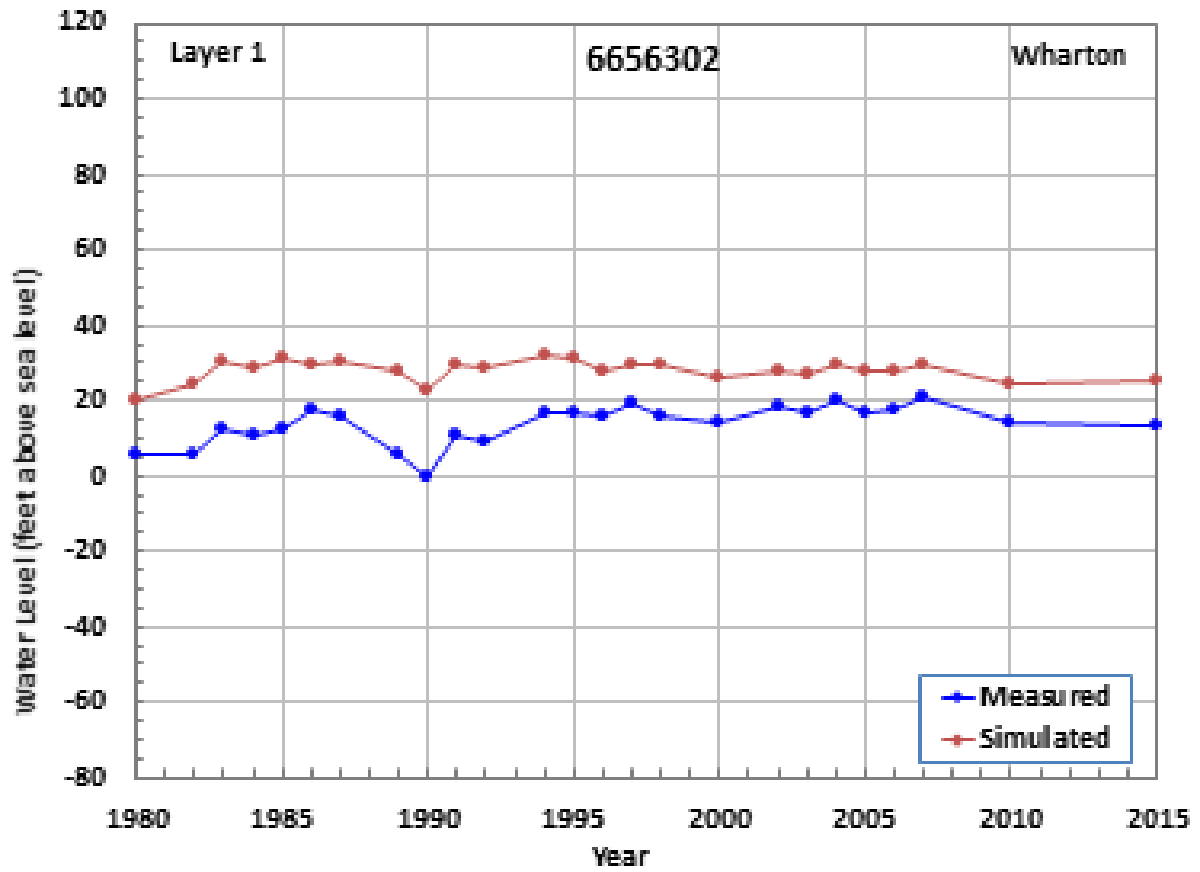


Figure B54 Groundwater level hydrograph at State Well 6656302.

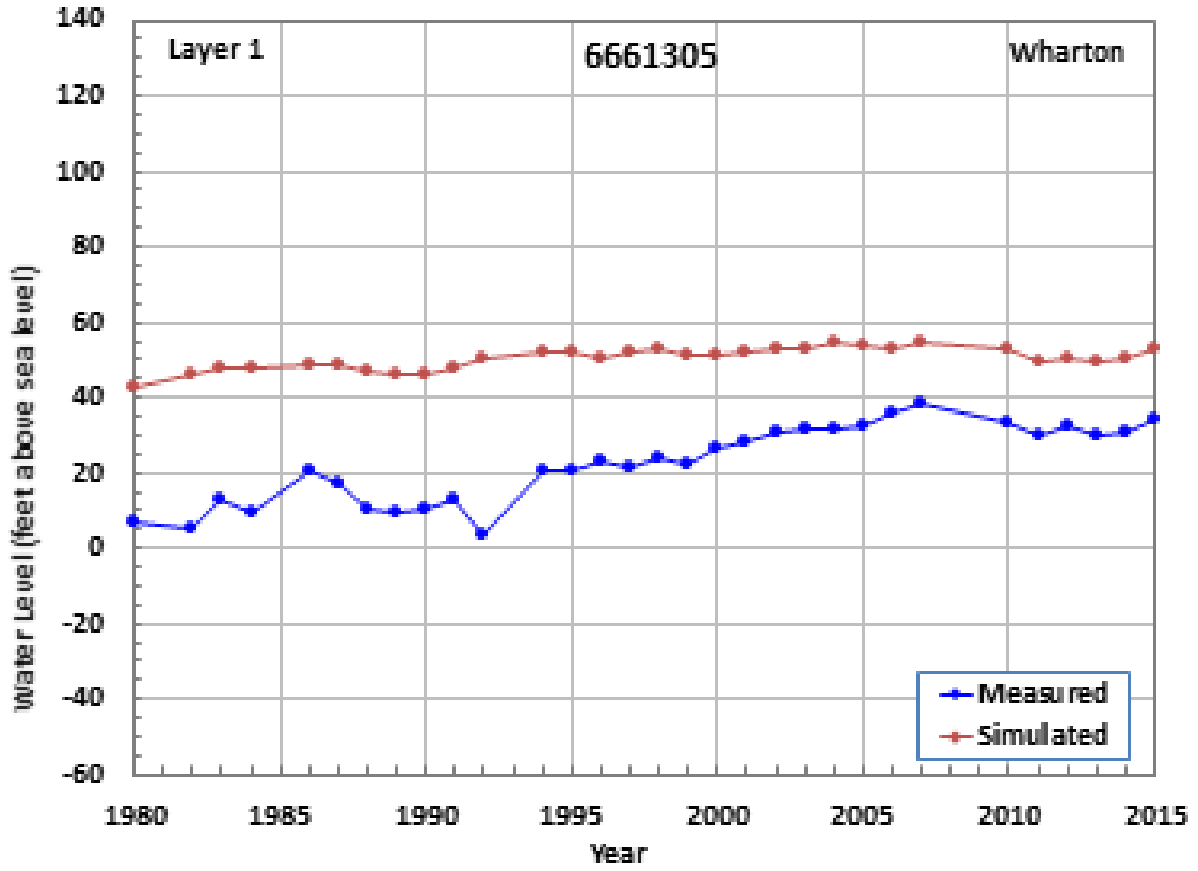


Figure B55 Groundwater level hydrograph at State Well 6661305.

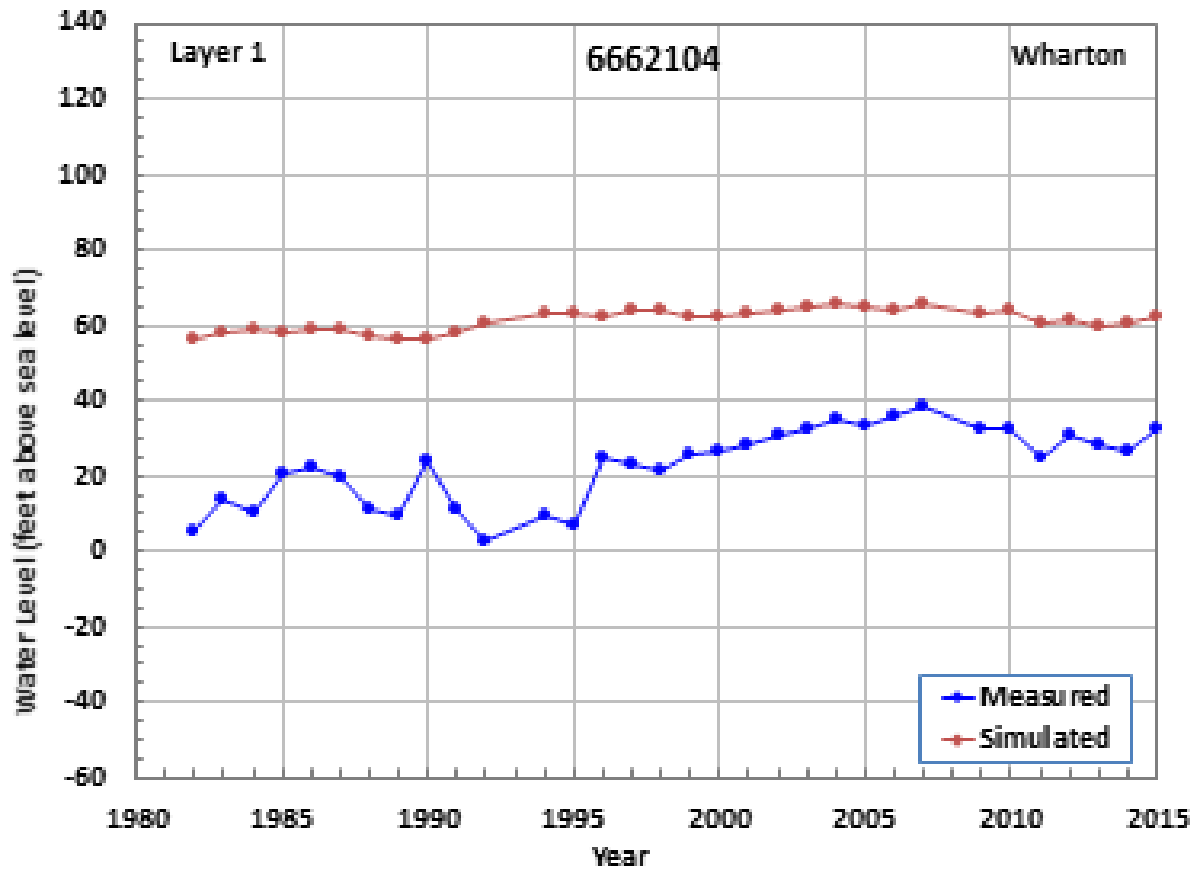


Figure B56 Groundwater level hydrograph at State Well 6662104.

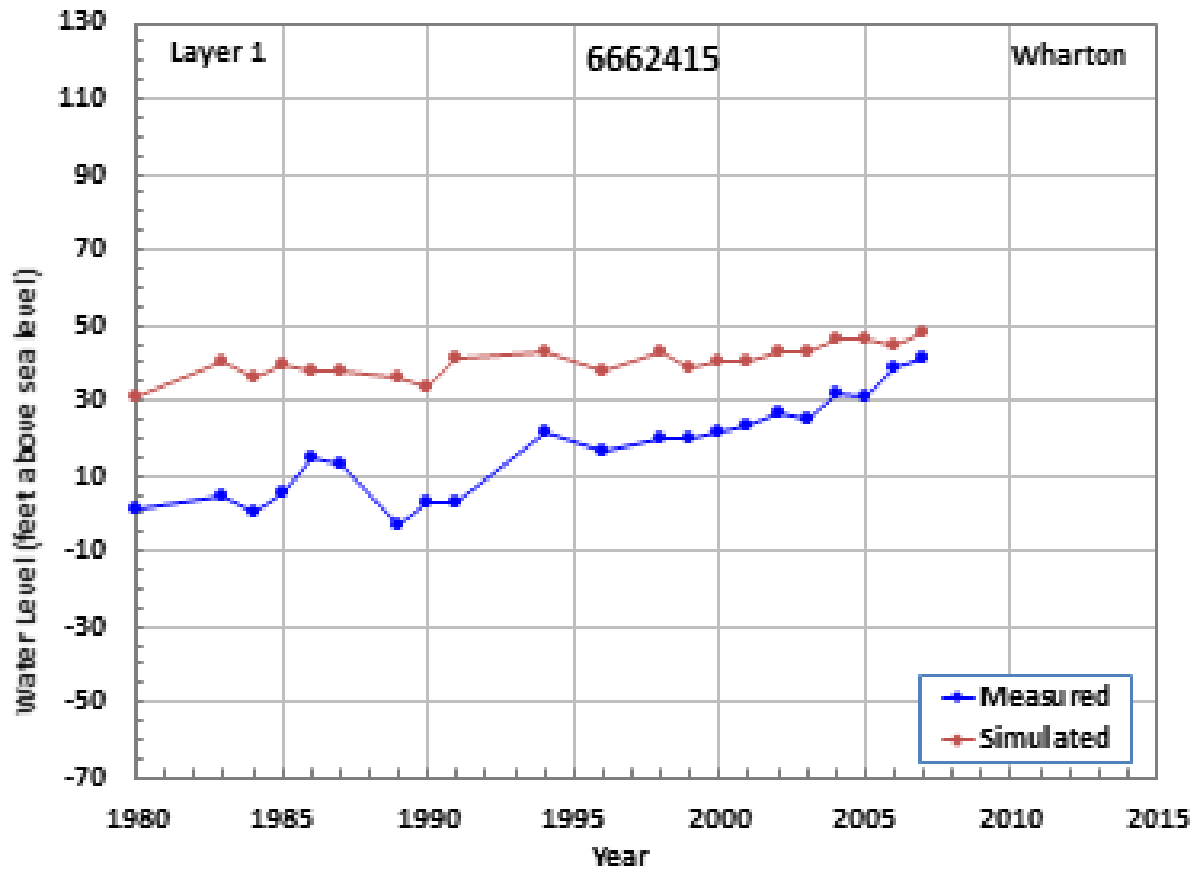


Figure B57 Groundwater level hydrograph at State Well 6662415.

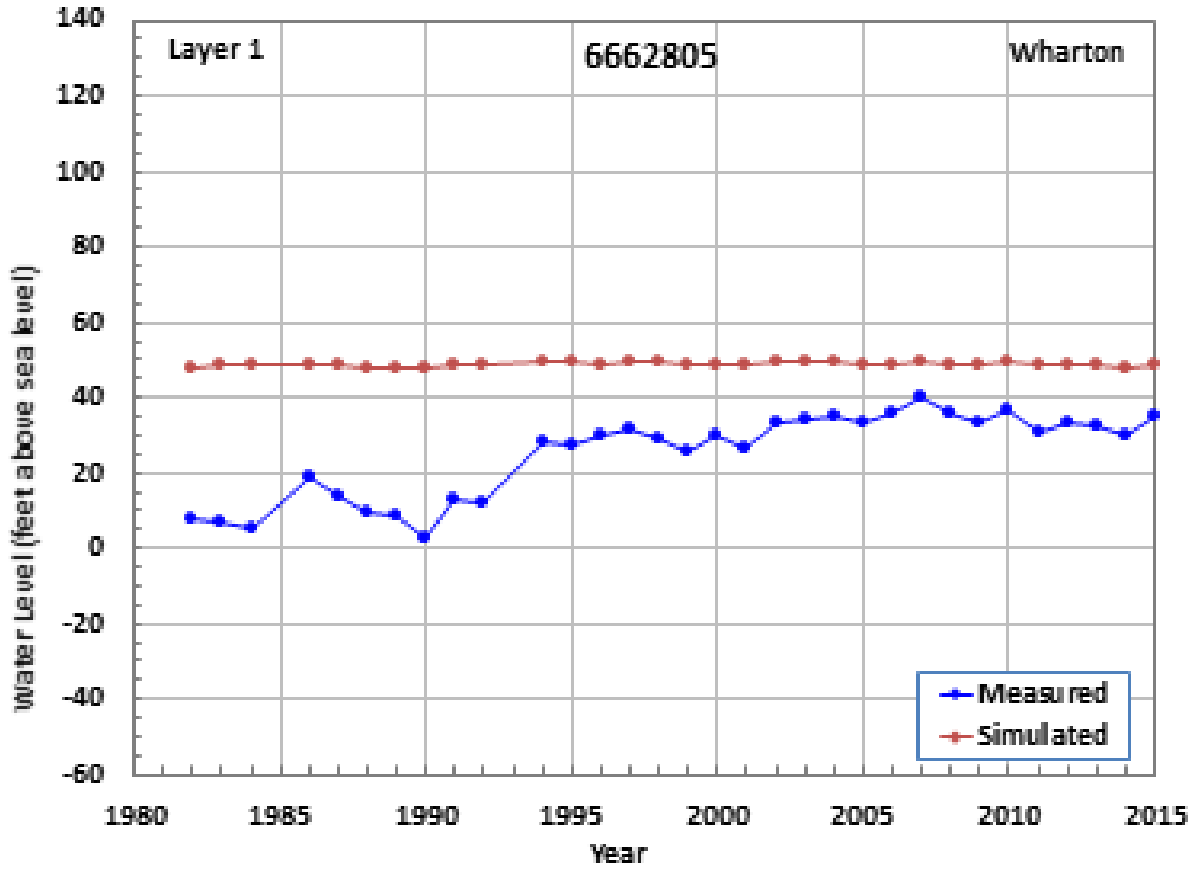


Figure B58 Groundwater level hydrograph at State Well 6662805.

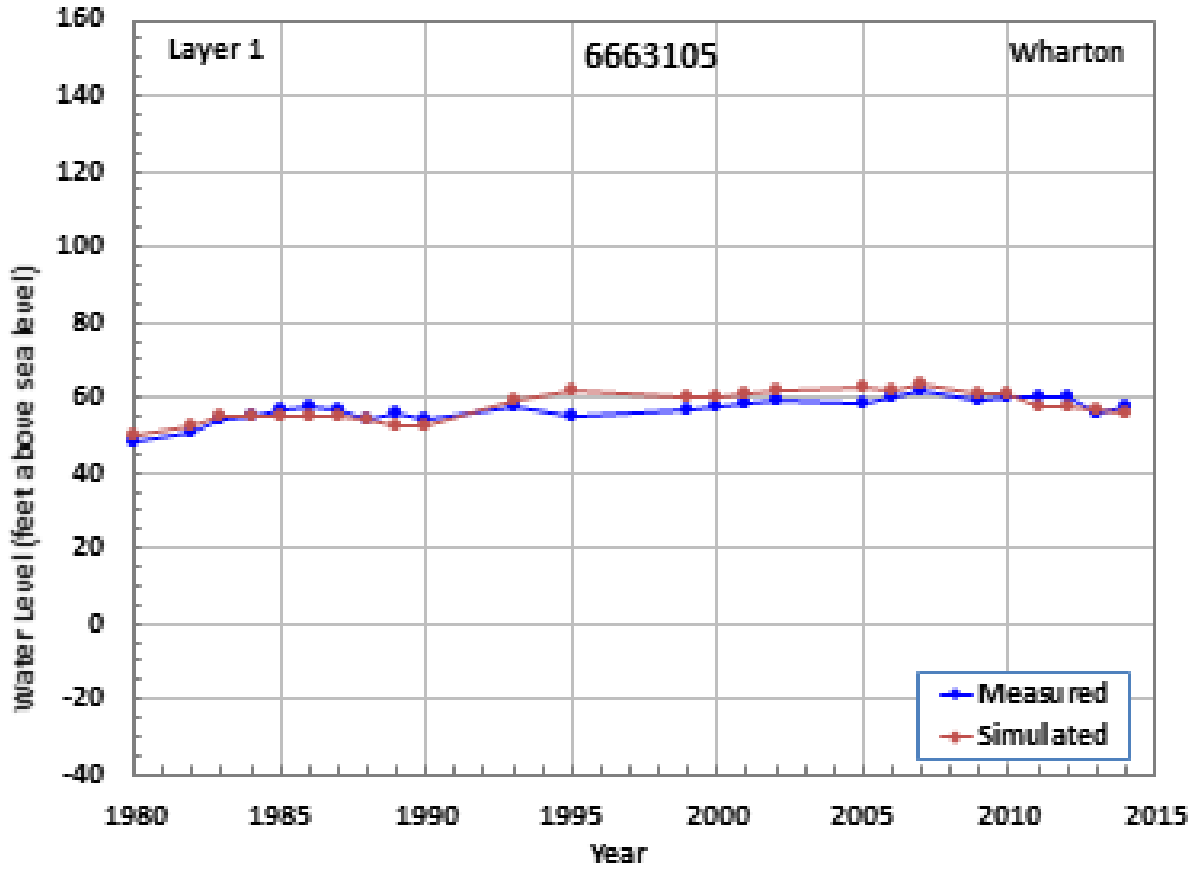


Figure B59 Groundwater level hydrograph at State Well 6663105.

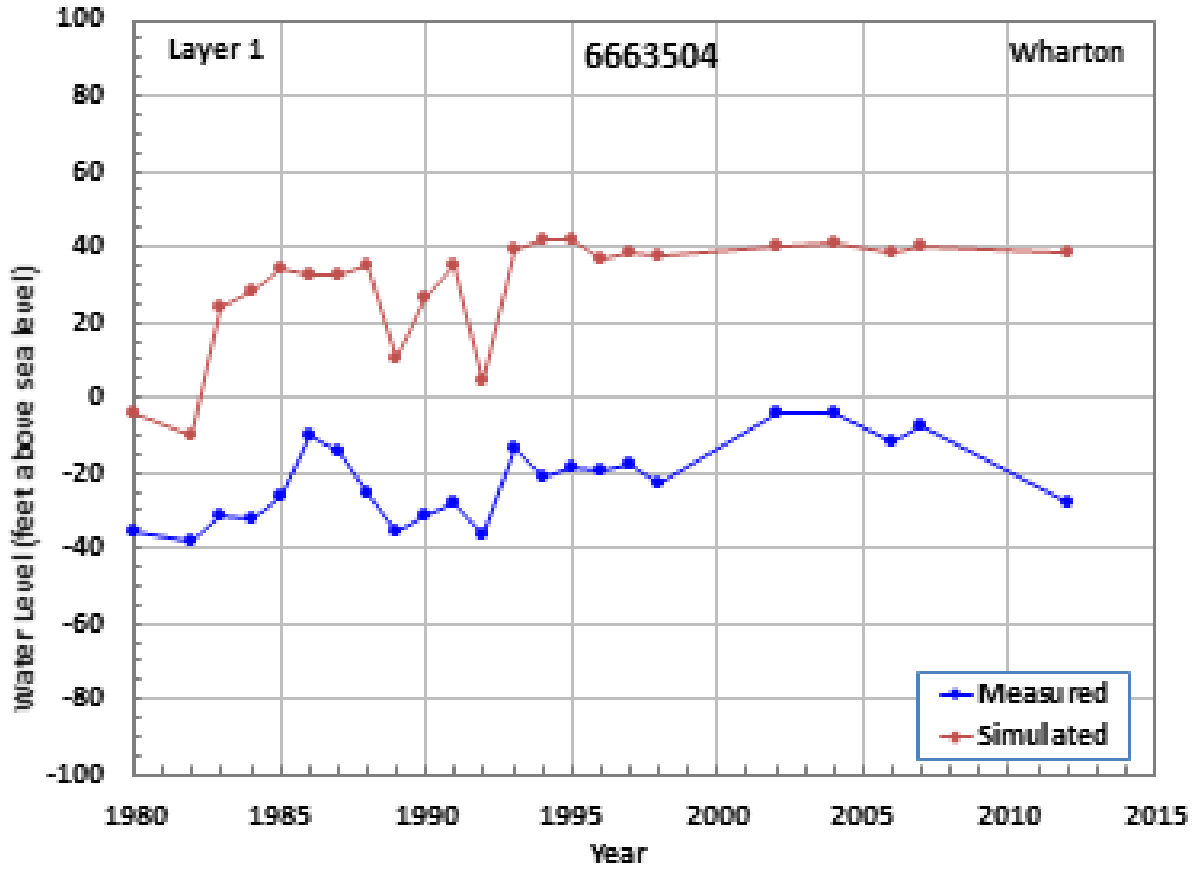


Figure B60 Groundwater level hydrograph at State Well 6663504.

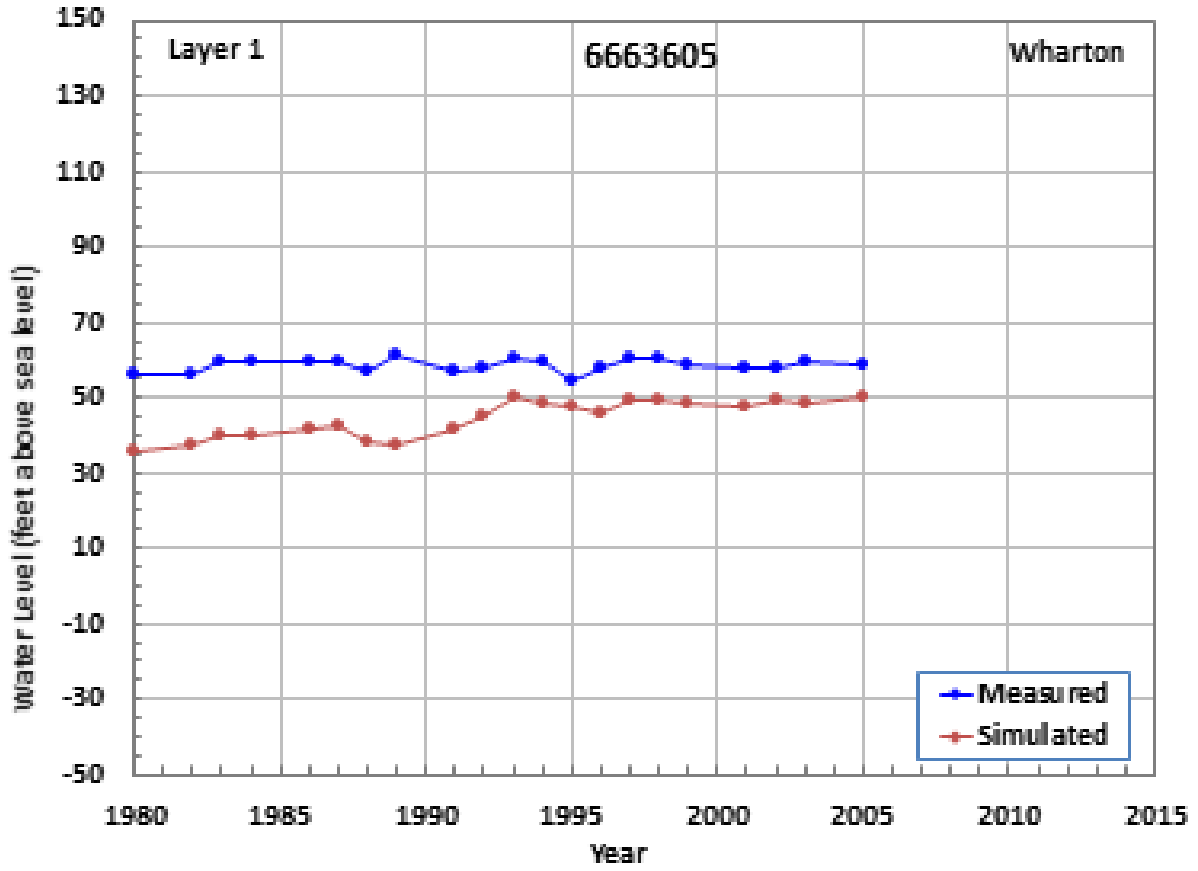


Figure B61 Groundwater level hydrograph at State Well 6663605.

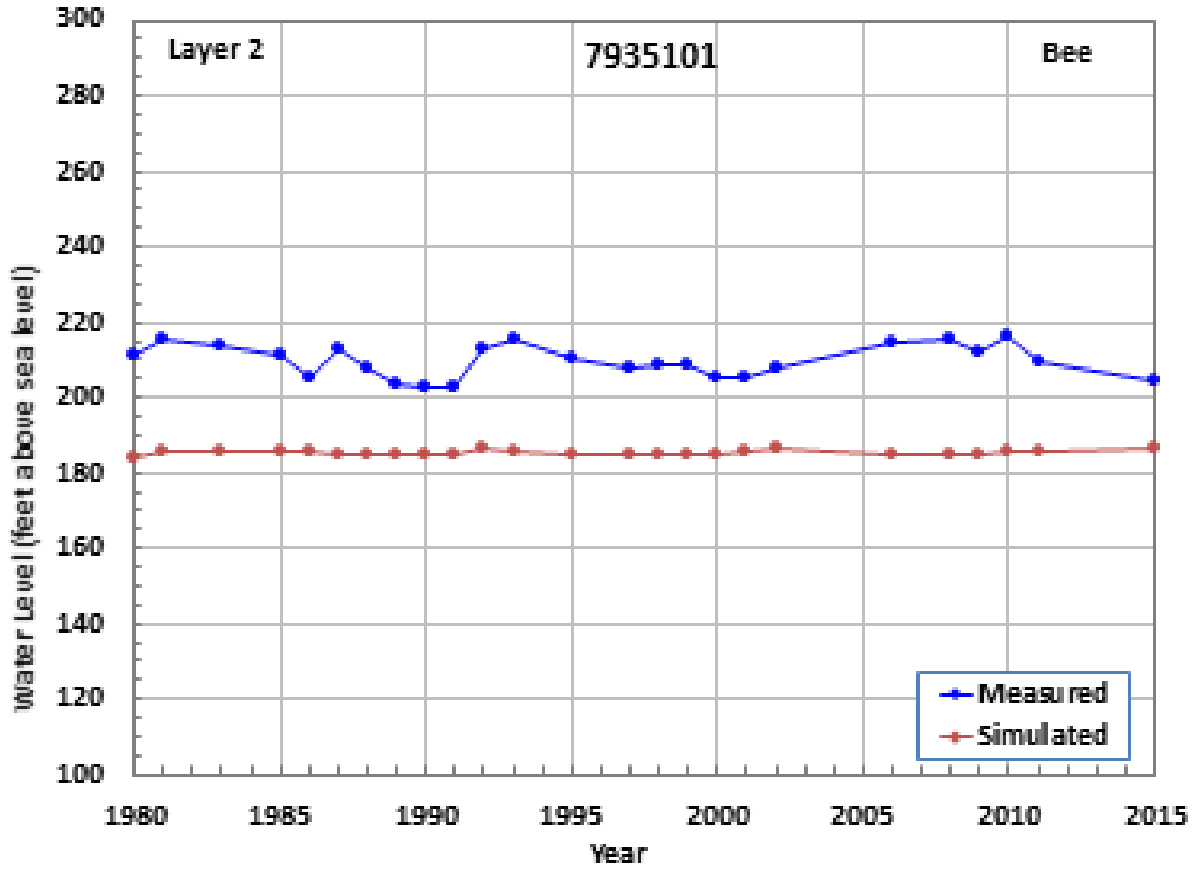


Figure B62 Groundwater level hydrograph at State Well 7935101.

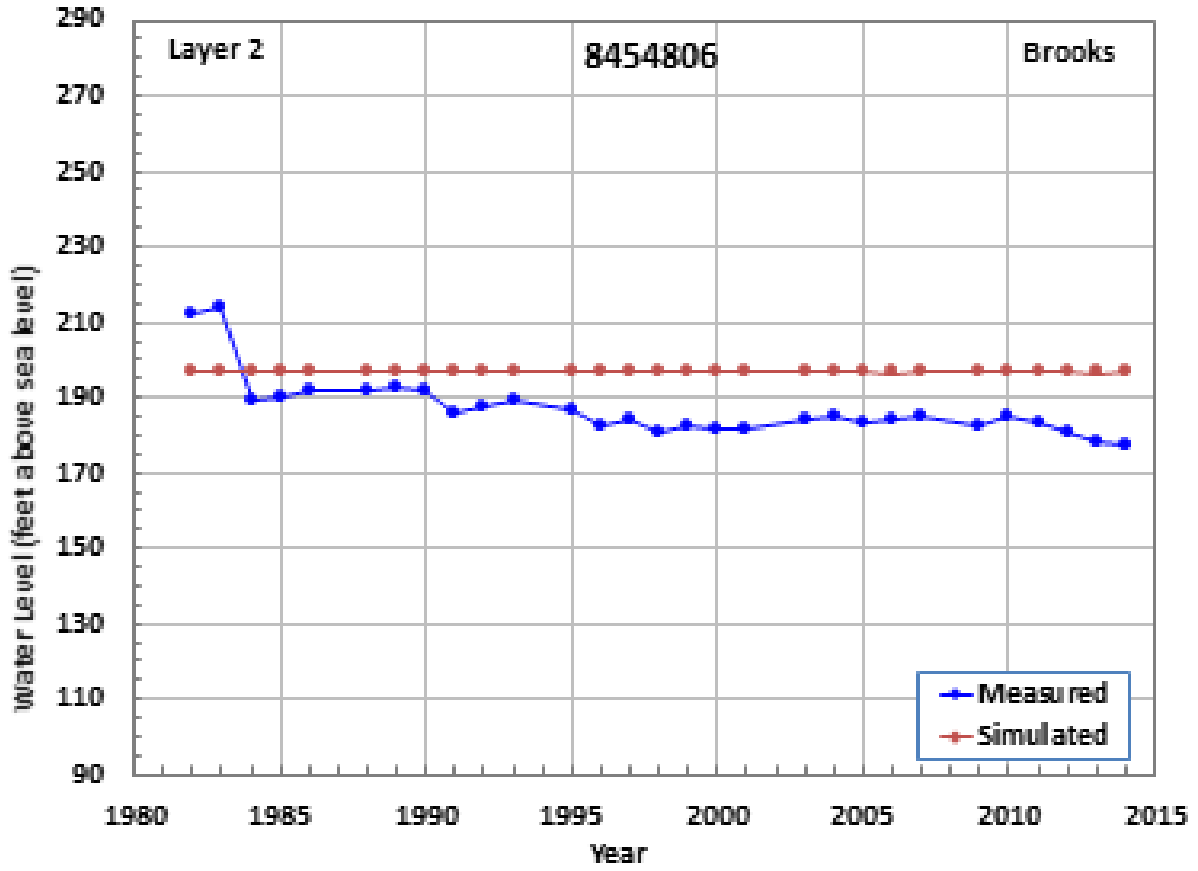


Figure B63 Groundwater level hydrograph at State Well 8454806.

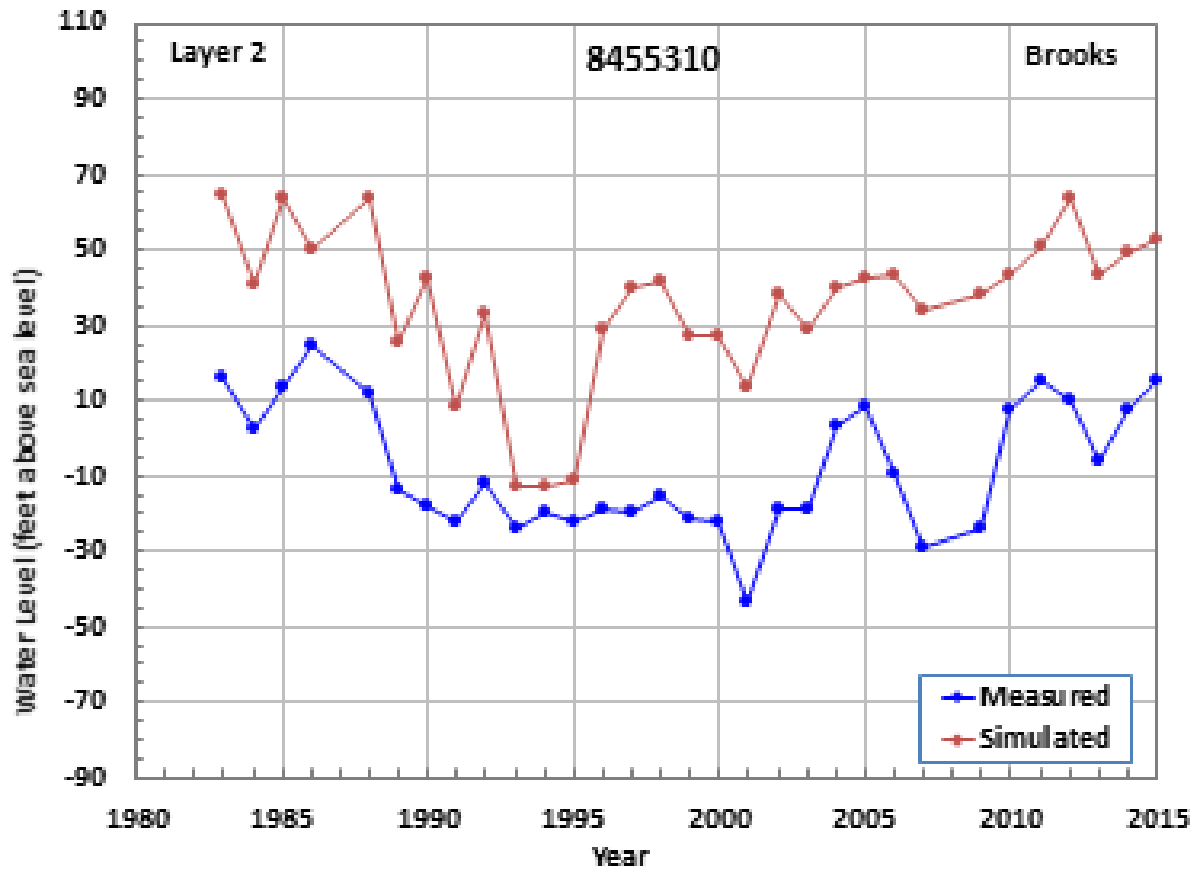


Figure B64 Groundwater level hydrograph at State Well 8455310.

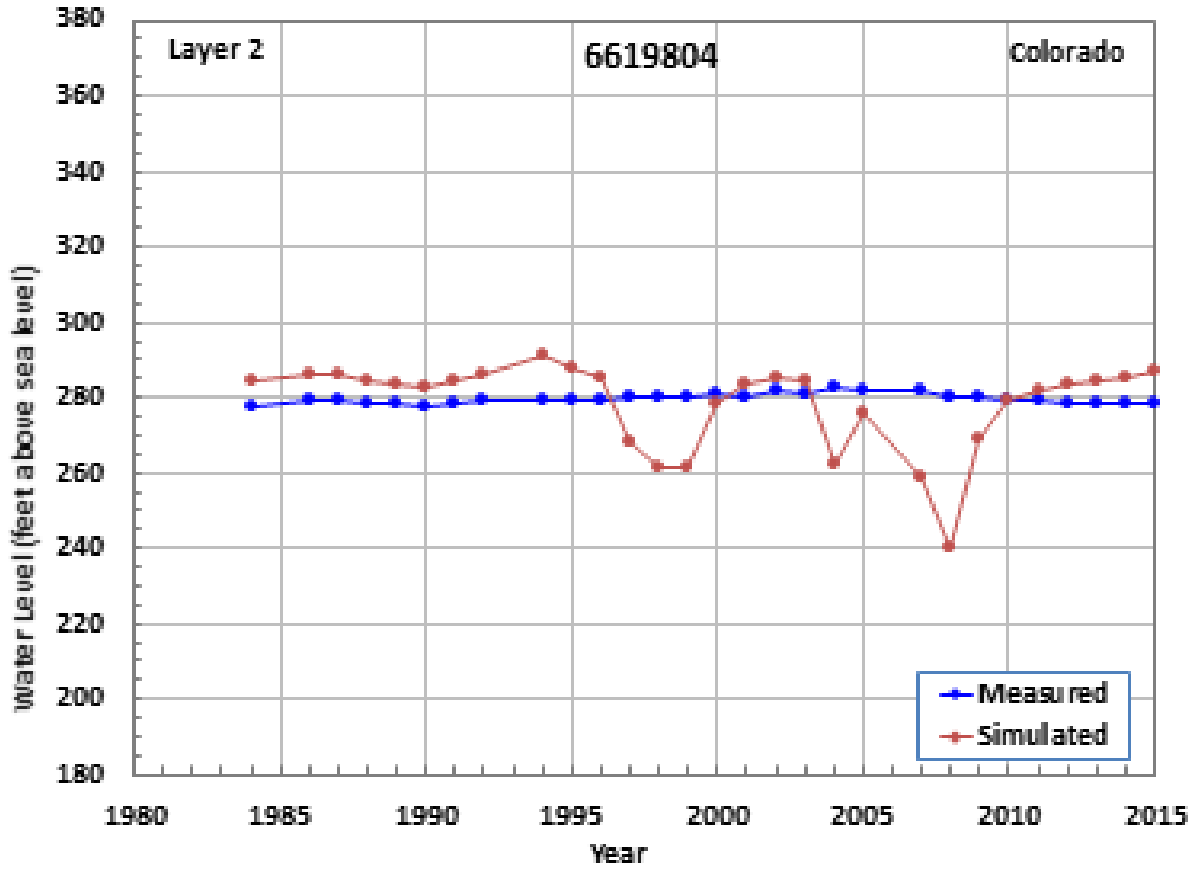


Figure B65 Groundwater level hydrograph at State Well 6619804.

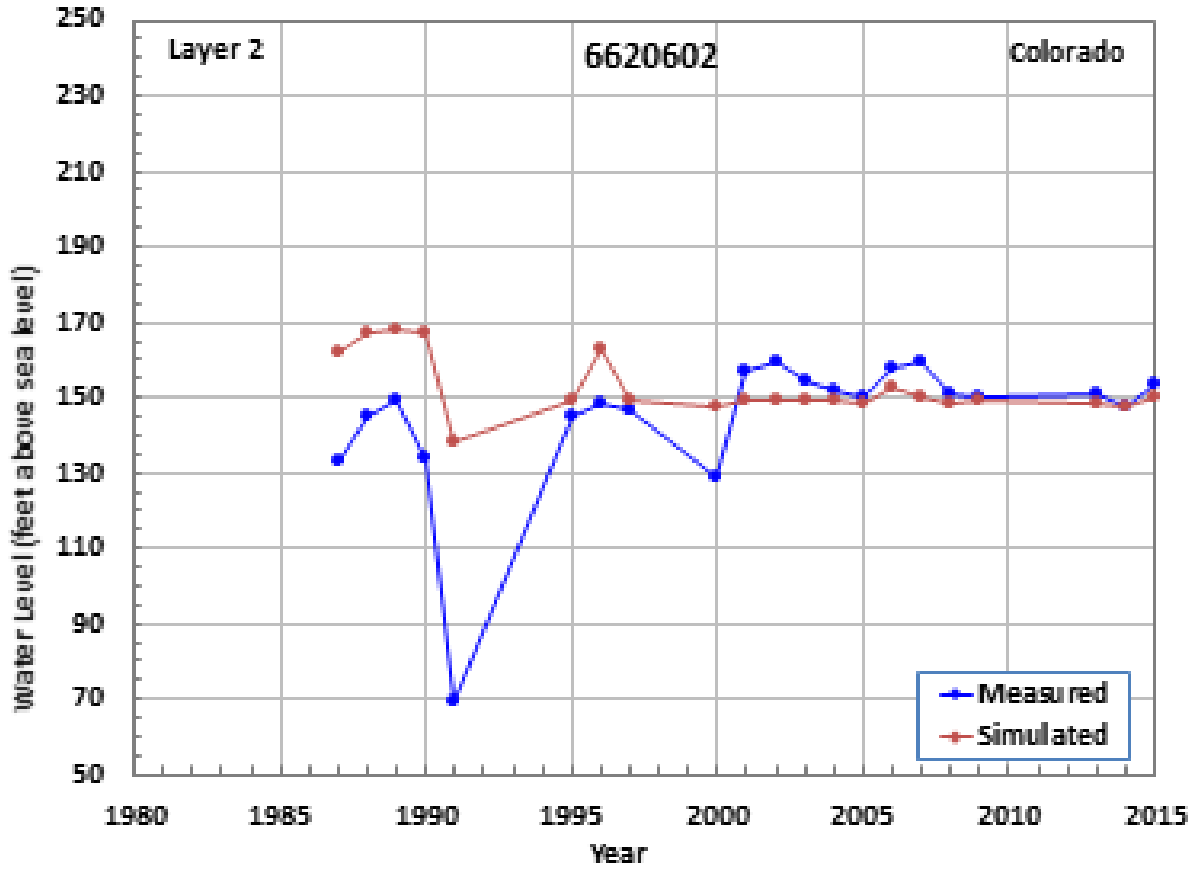


Figure B66 Groundwater level hydrograph at State Well 6620602.

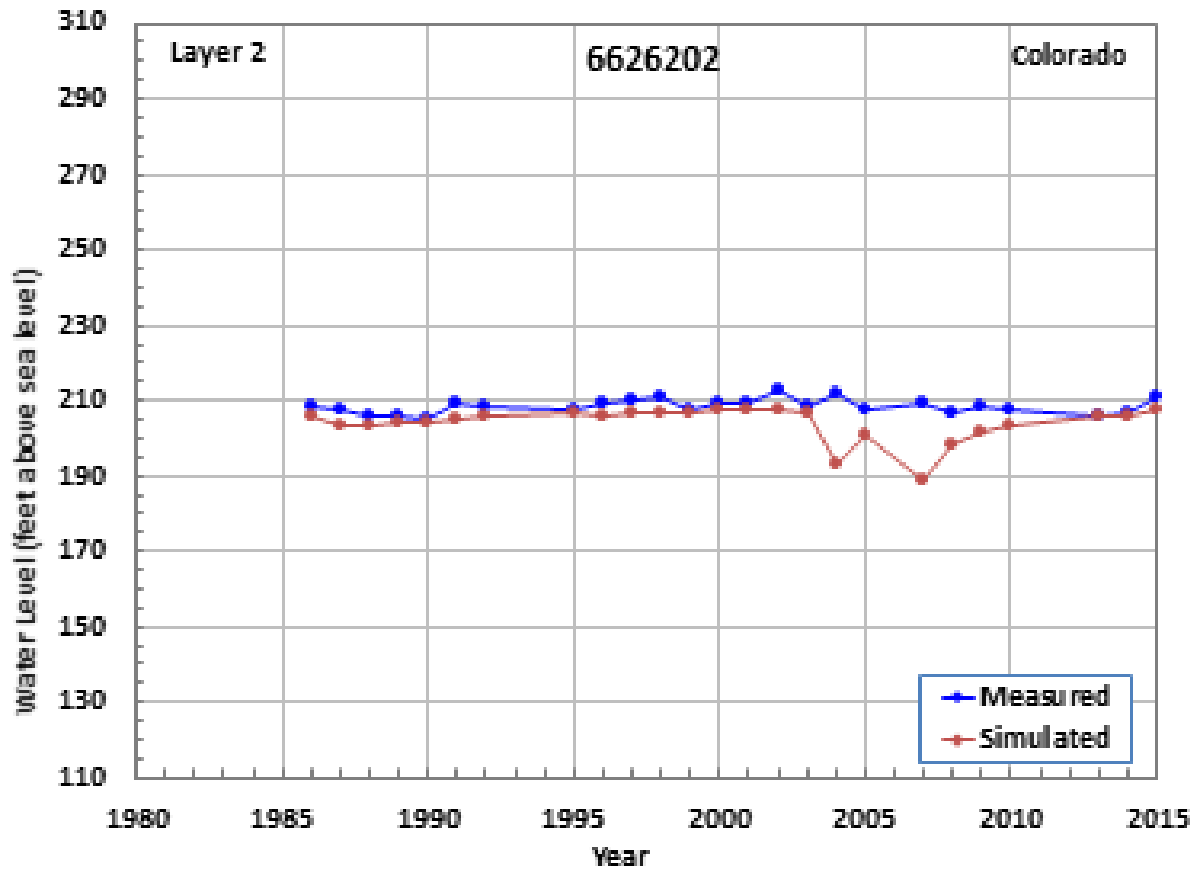


Figure B67 Groundwater level hydrograph at State Well 6626202.

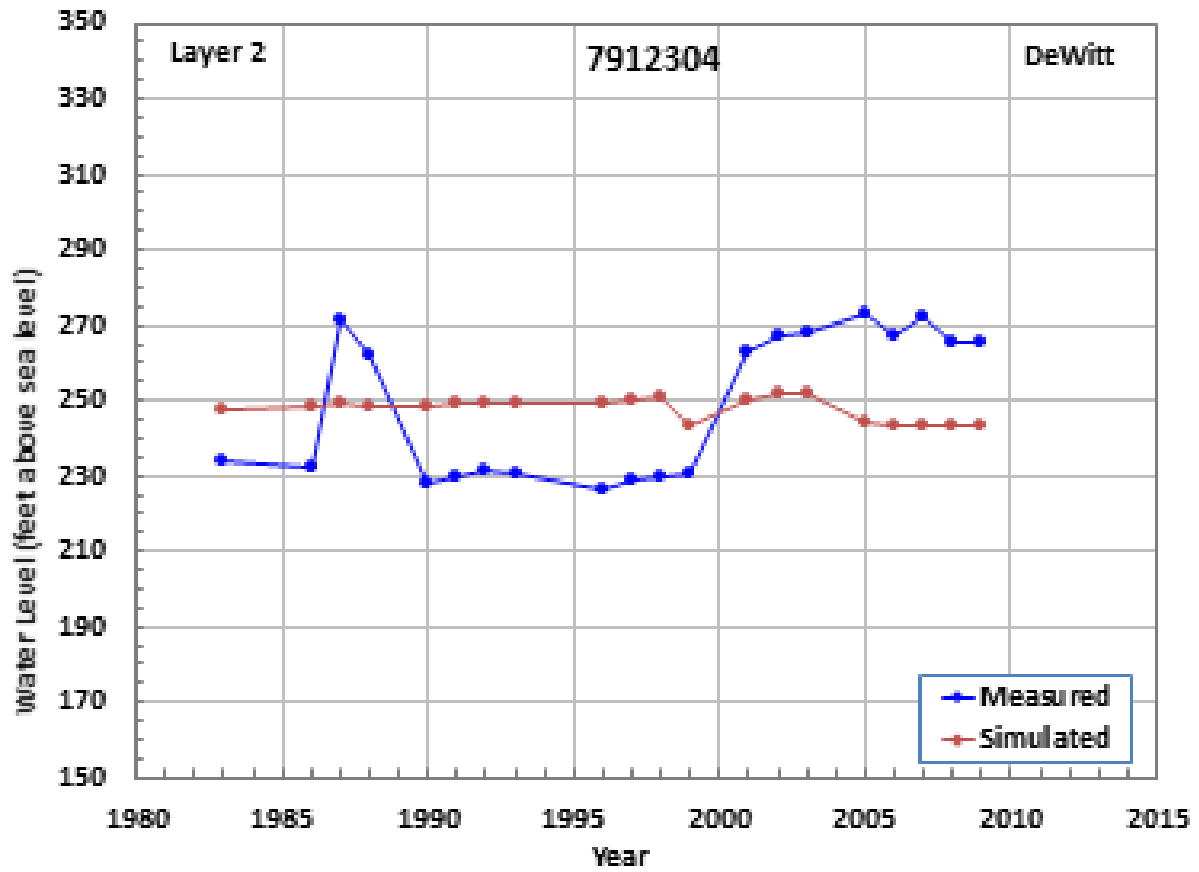


Figure B68 Groundwater level hydrograph at State Well 7912304.

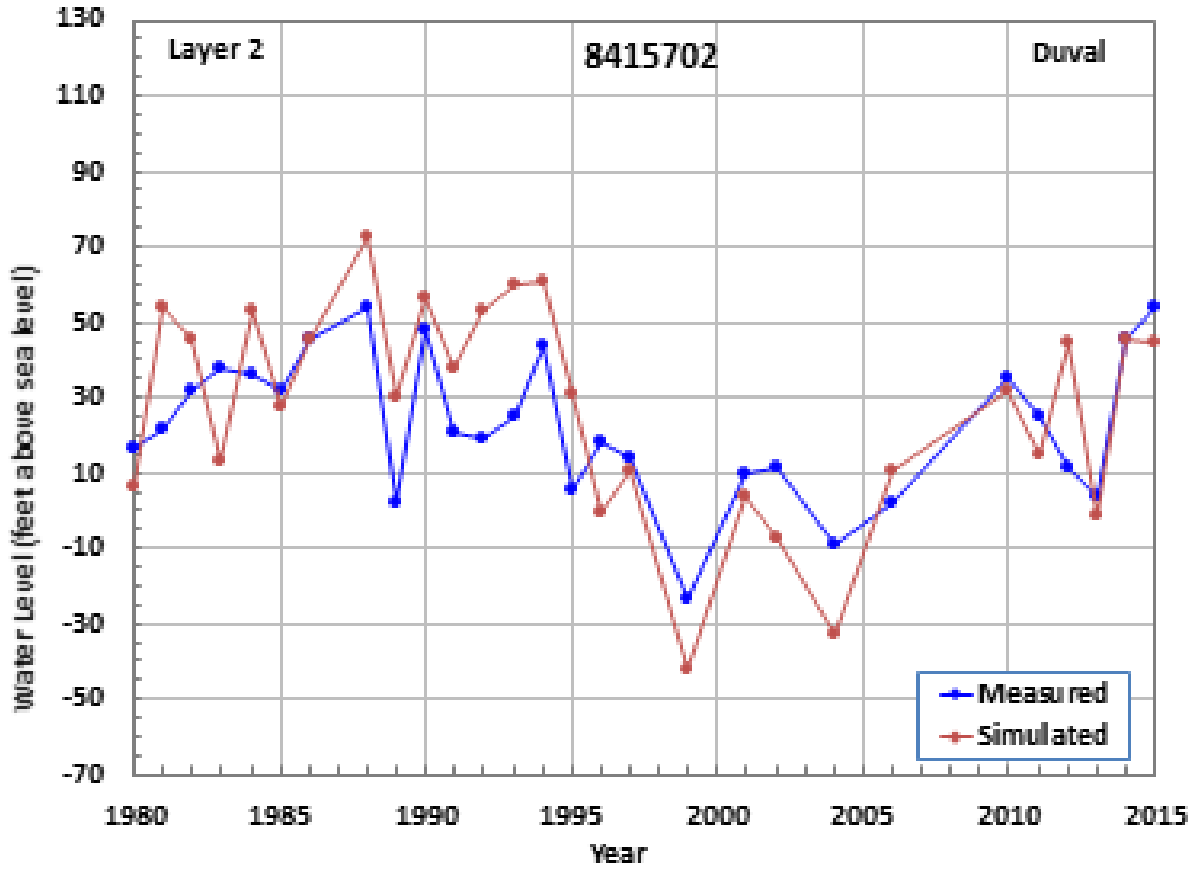


Figure B69 Groundwater level hydrograph at State Well 8415702.

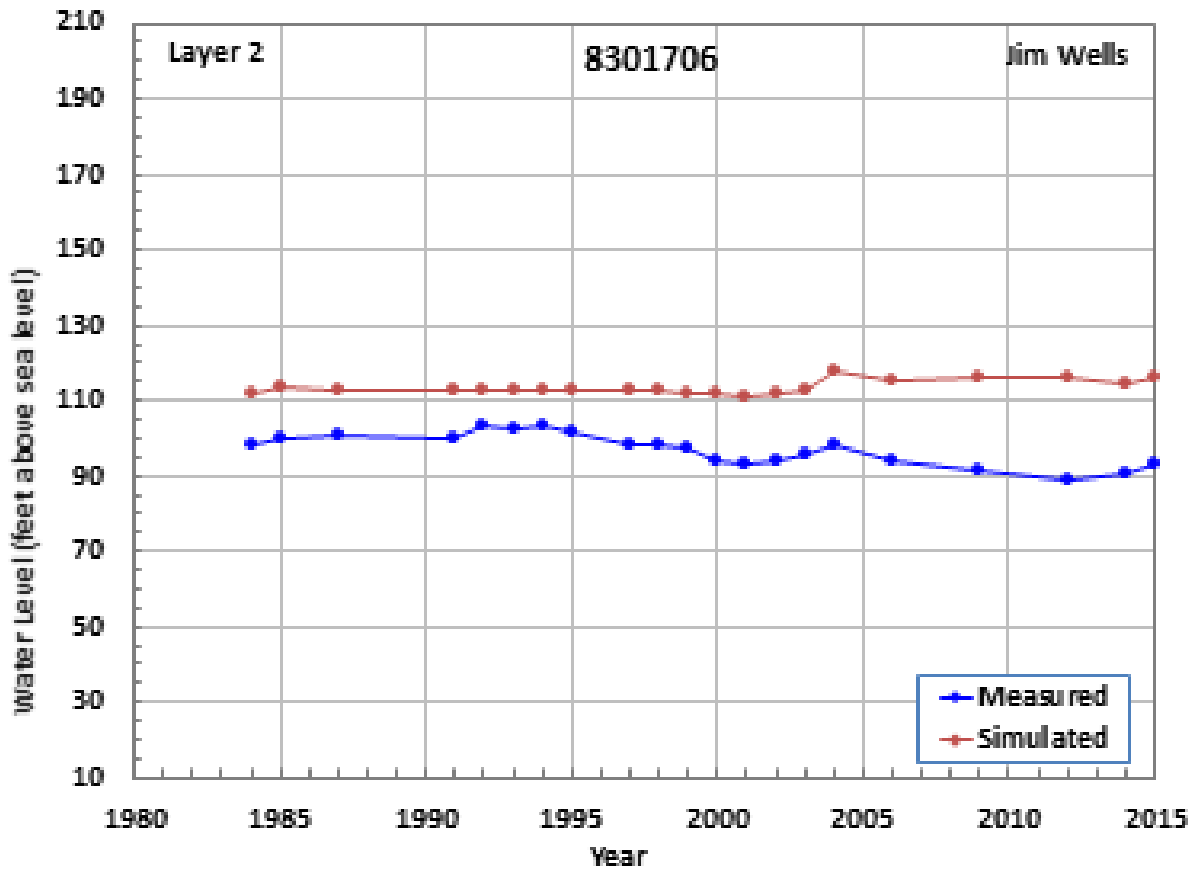


Figure B70 Groundwater level hydrograph at State Well 8301706.

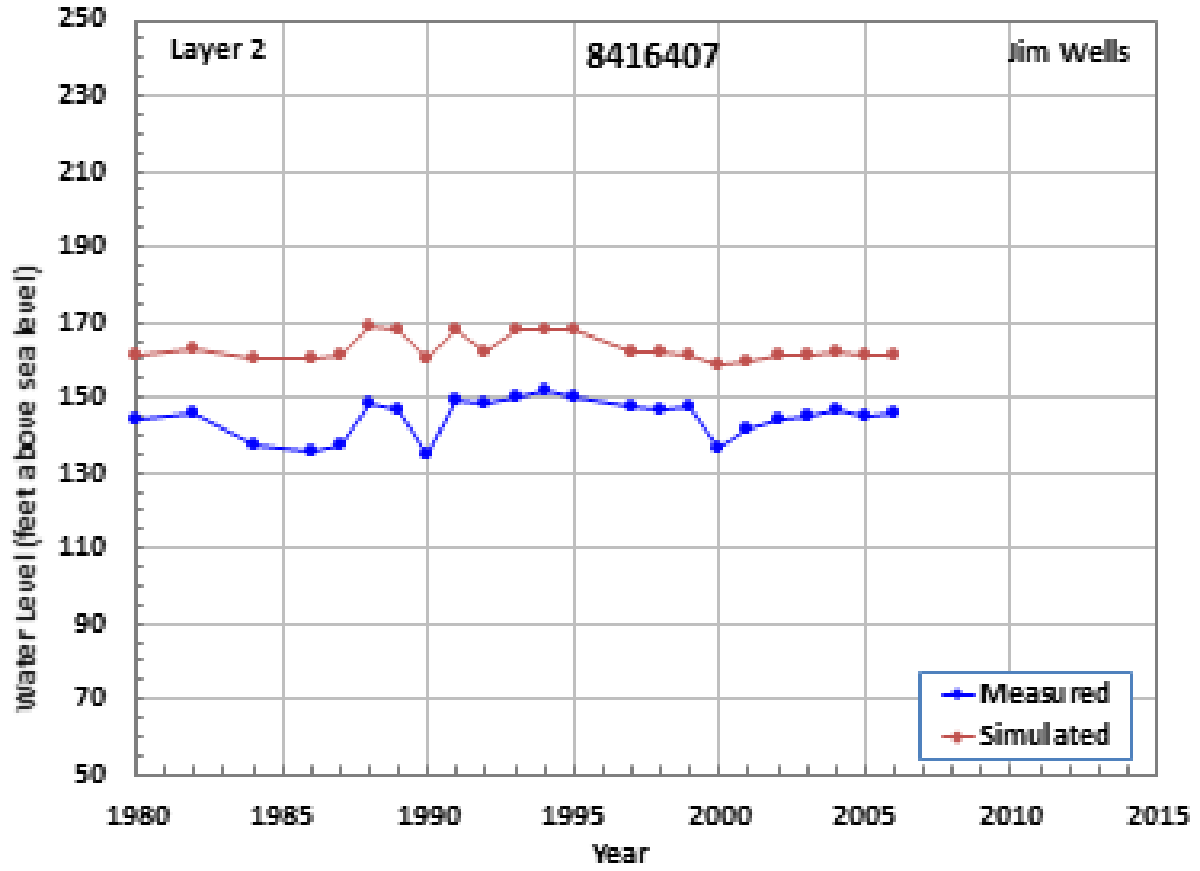


Figure B71 Groundwater level hydrograph at State Well 8416407.

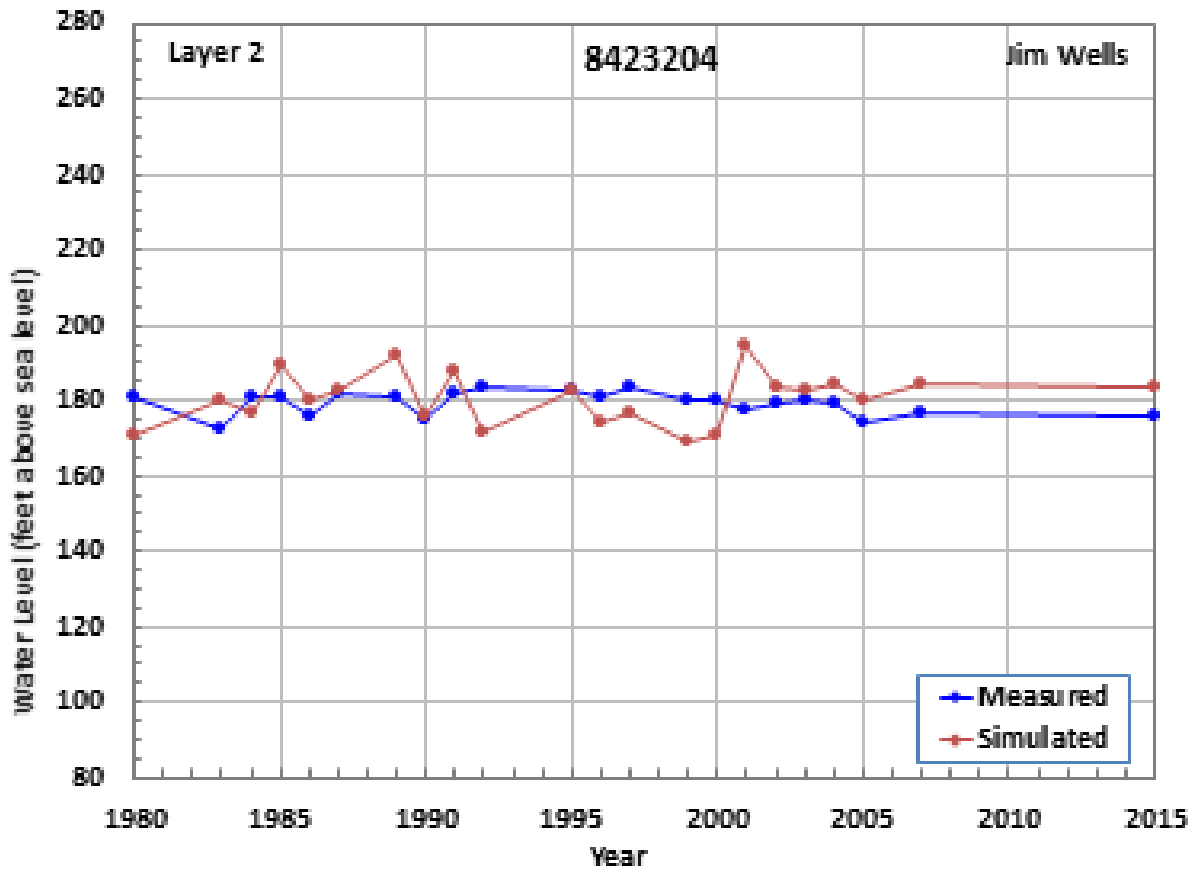


Figure B72 Groundwater level hydrograph at State Well 8423204.

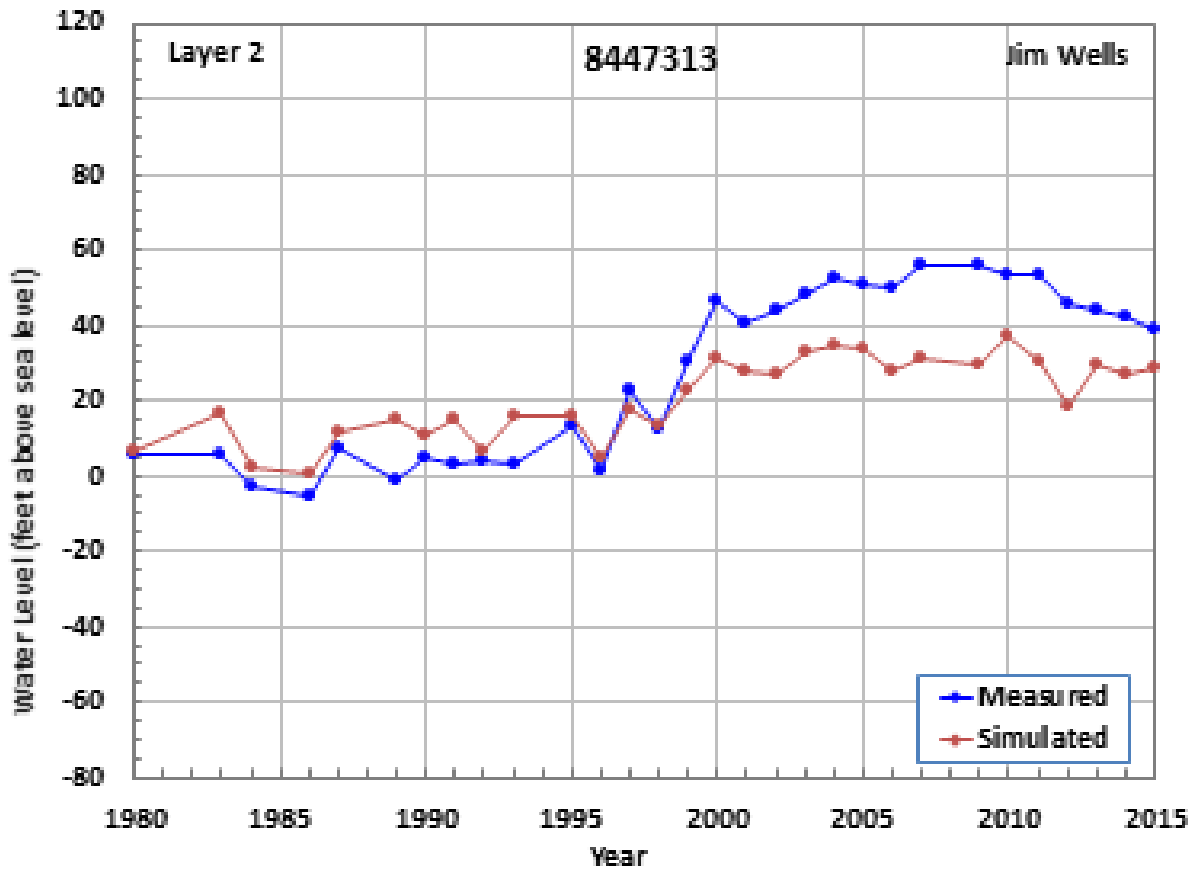


Figure B73 Groundwater level hydrograph at State Well 8447313.

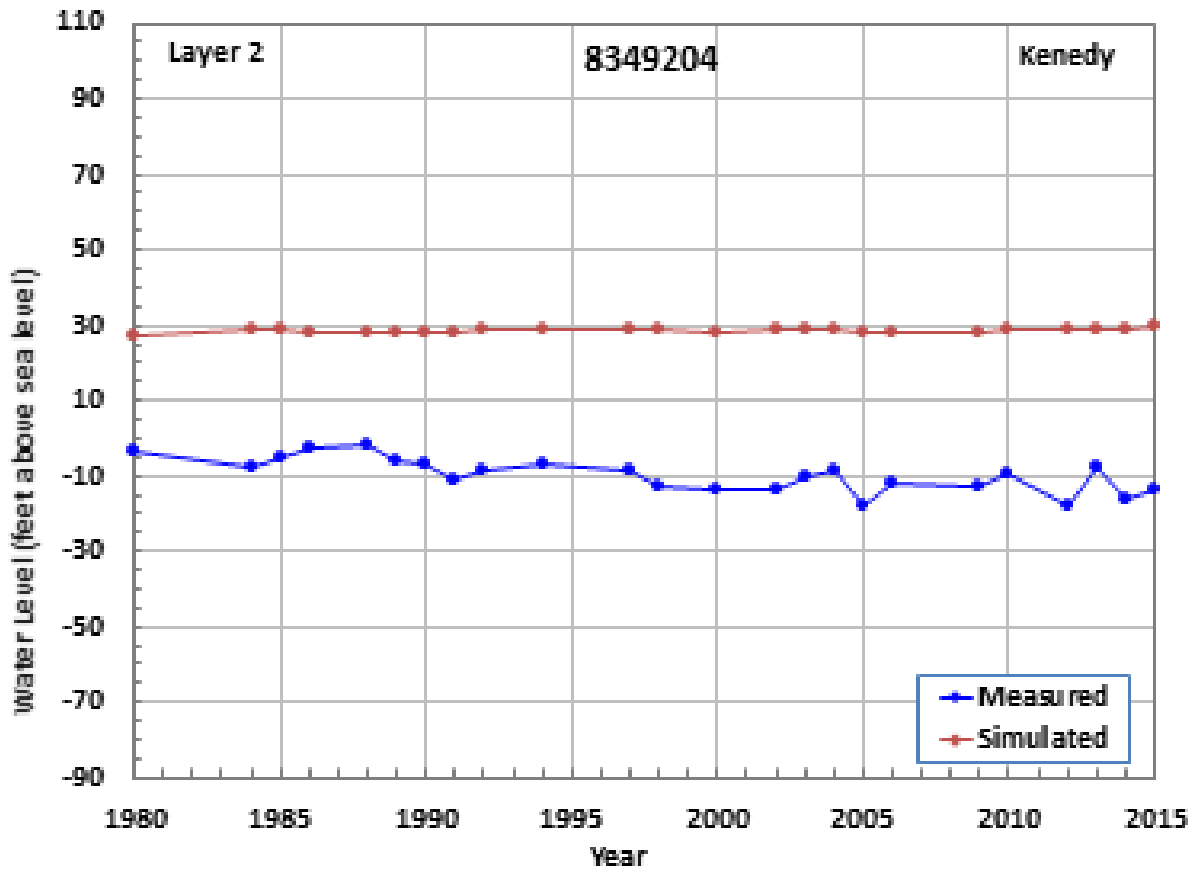


Figure B74 Groundwater level hydrograph at State Well 8349204.

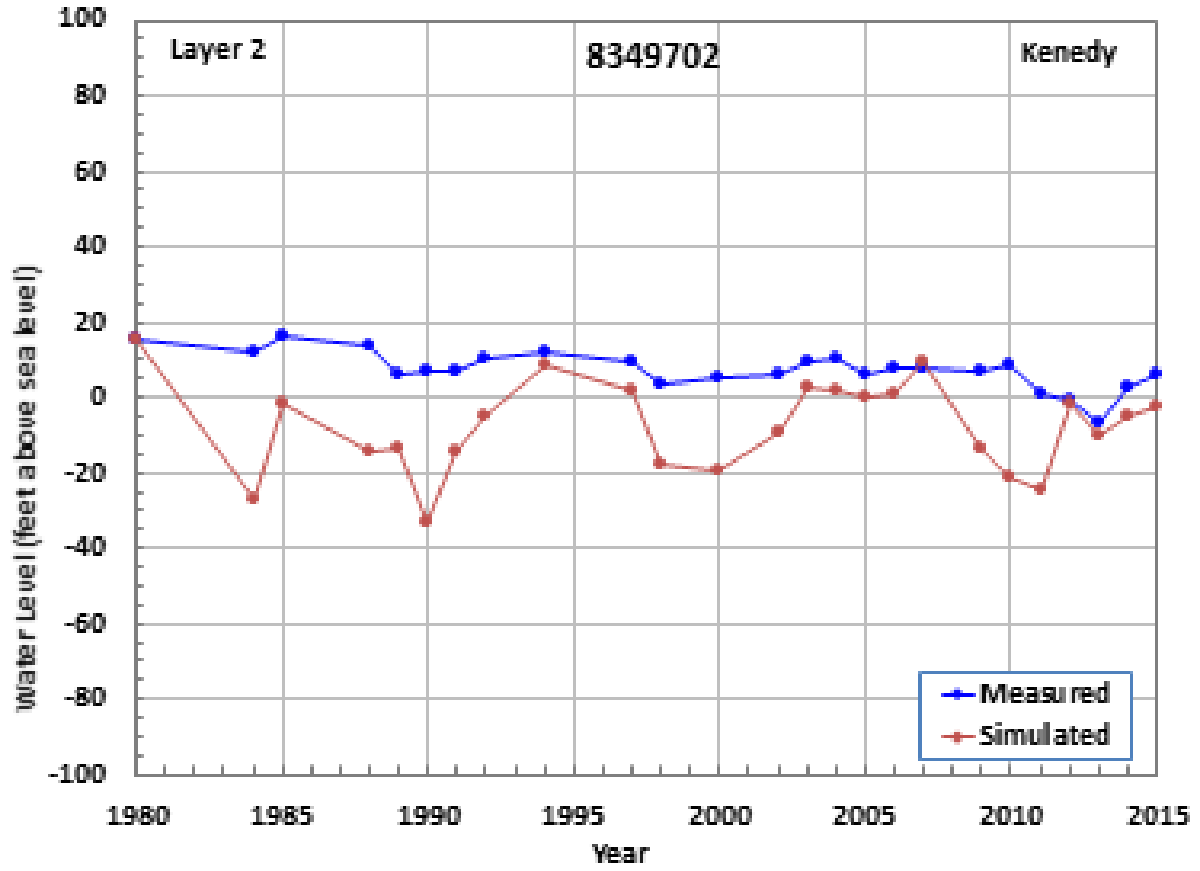


Figure B75 Groundwater level hydrograph at State Well 8349702.

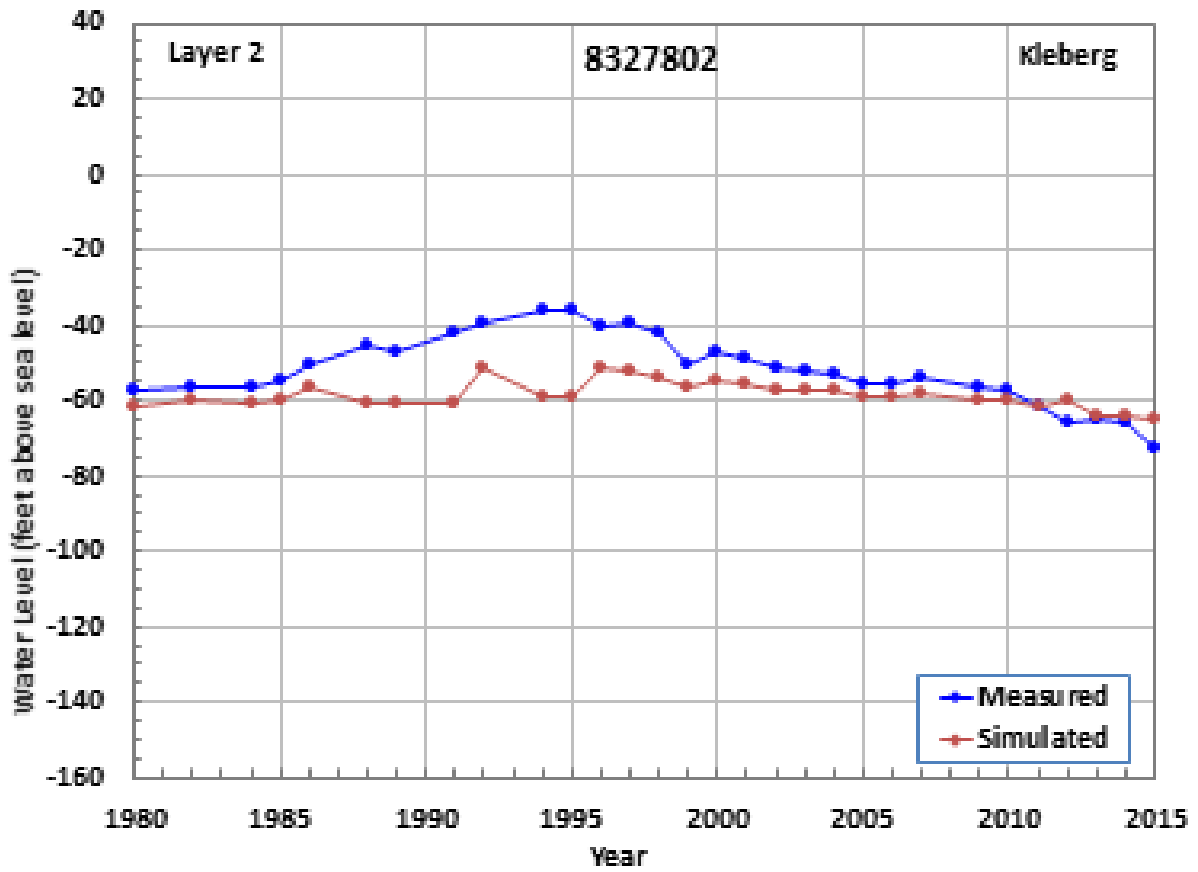


Figure B76 Groundwater level hydrograph at State Well 8327802.

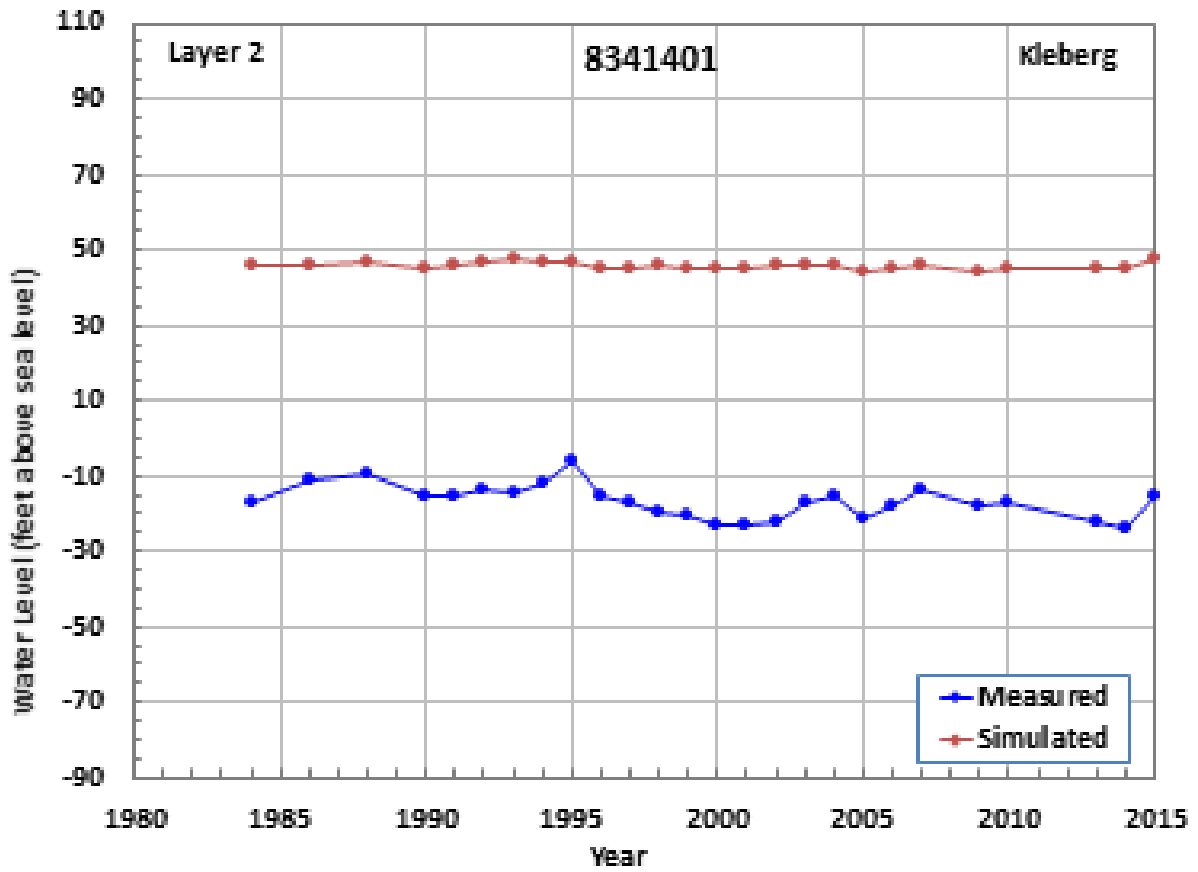


Figure B77 Groundwater level hydrograph at State Well 8341401.

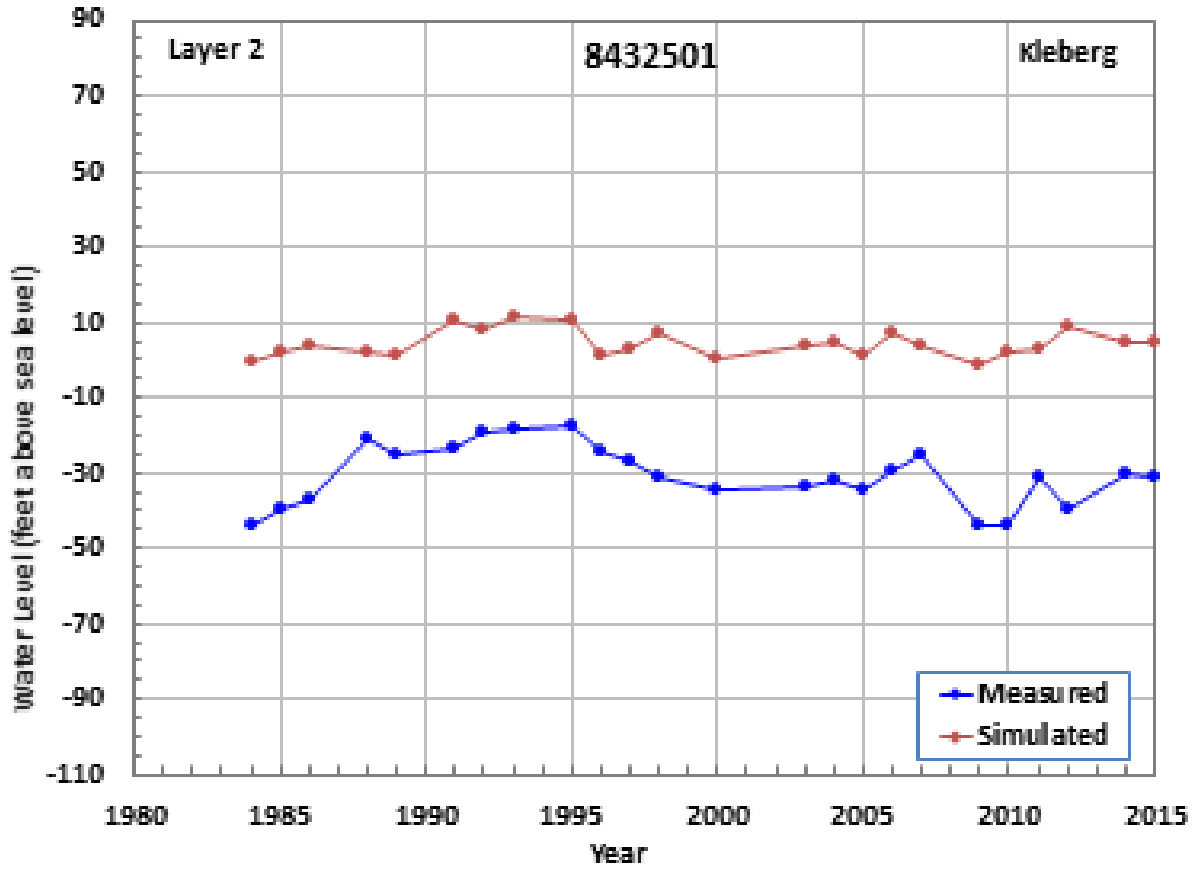


Figure B78 Groundwater level hydrograph at State Well 8432501.

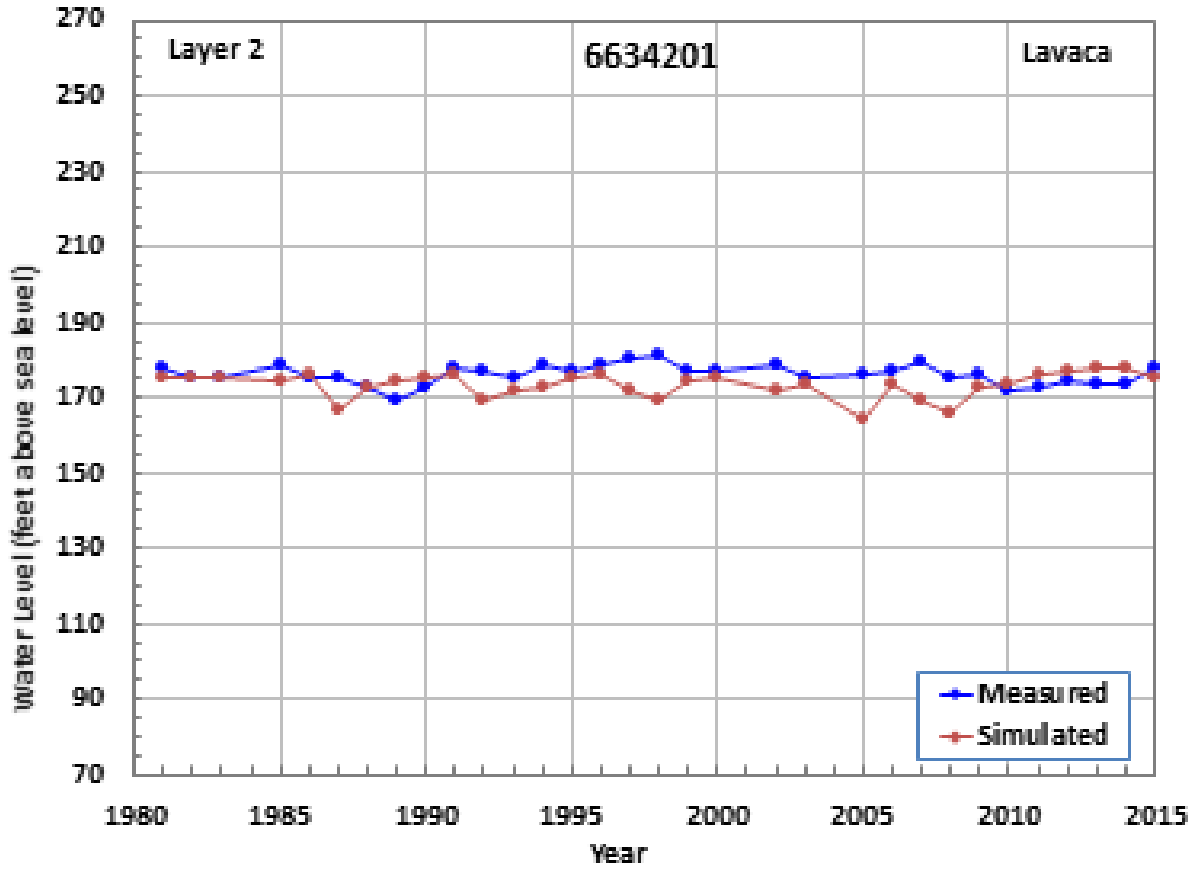


Figure B79 Groundwater level hydrograph at State Well 6634201.

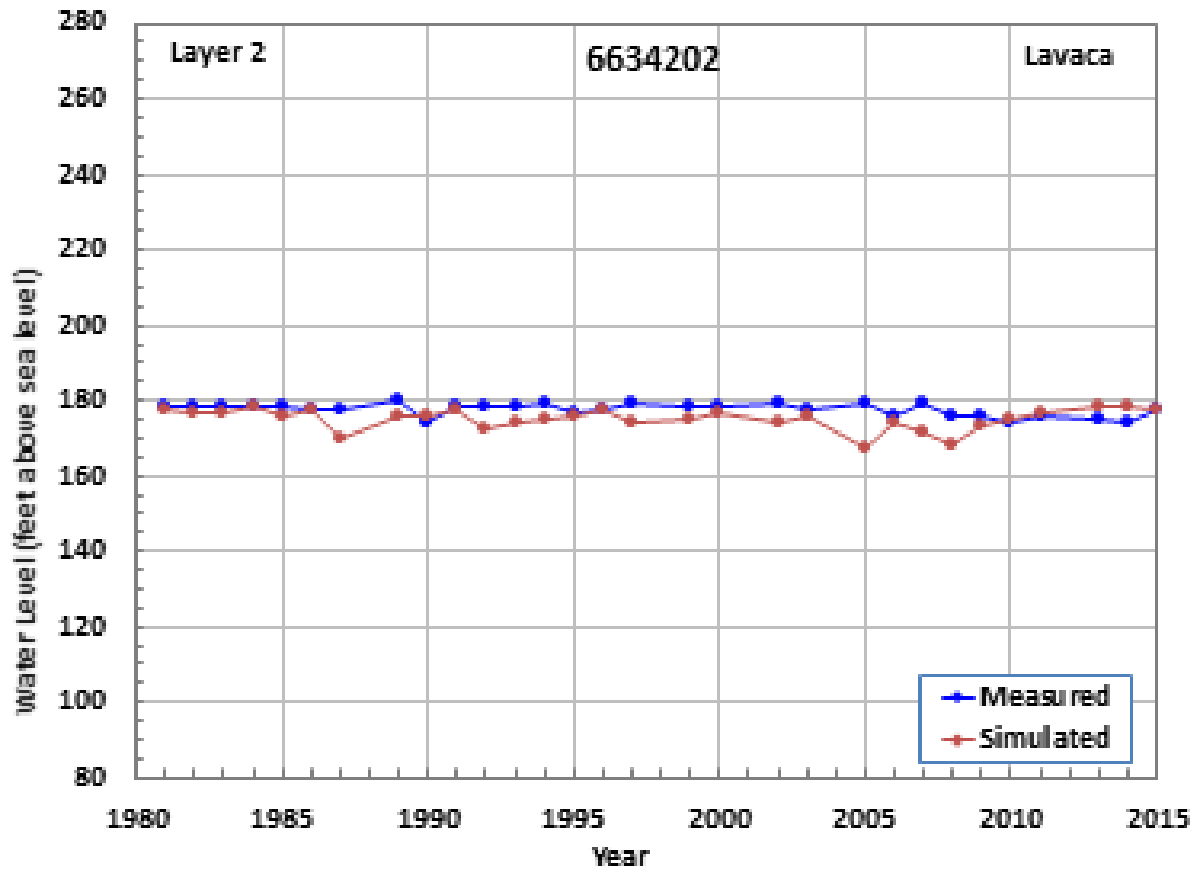


Figure B80 Groundwater level hydrograph at State Well 6634202.

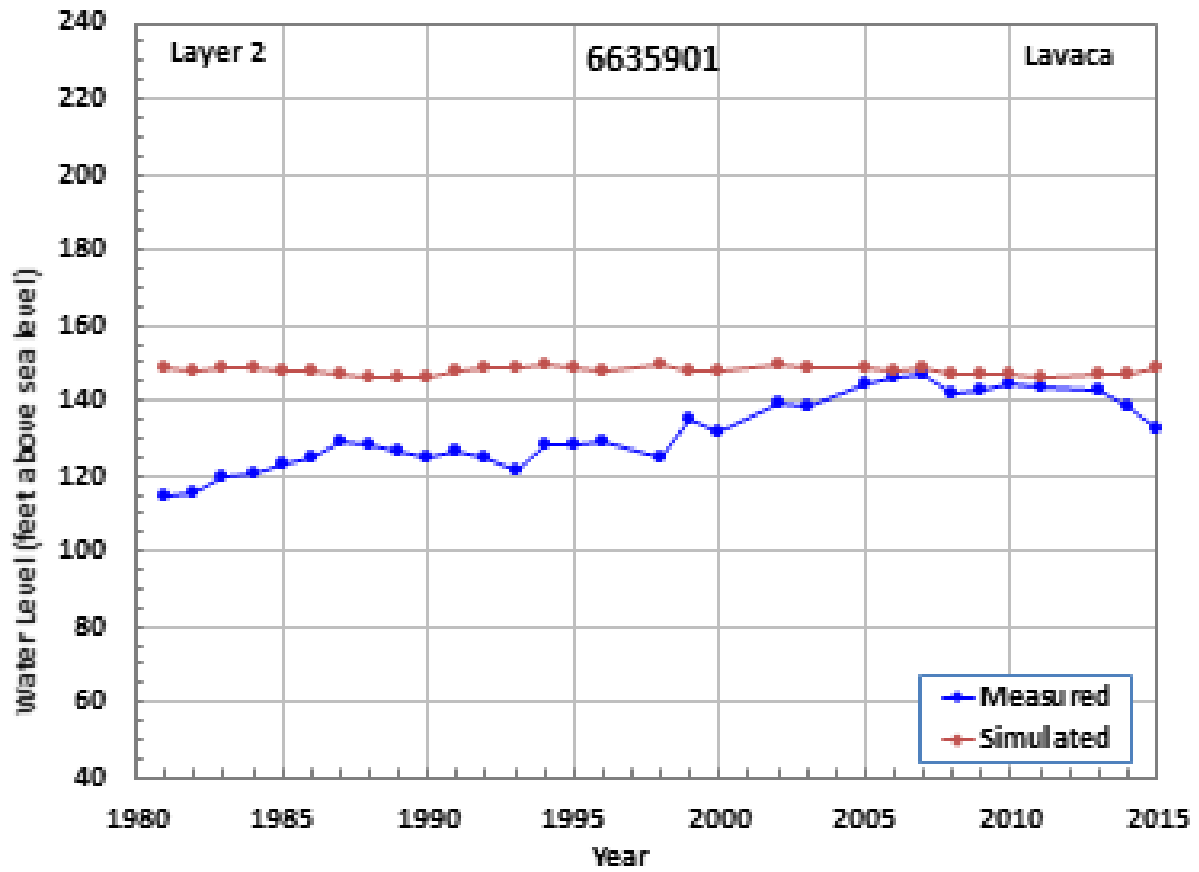


Figure B81 Groundwater level hydrograph at State Well 6635901.

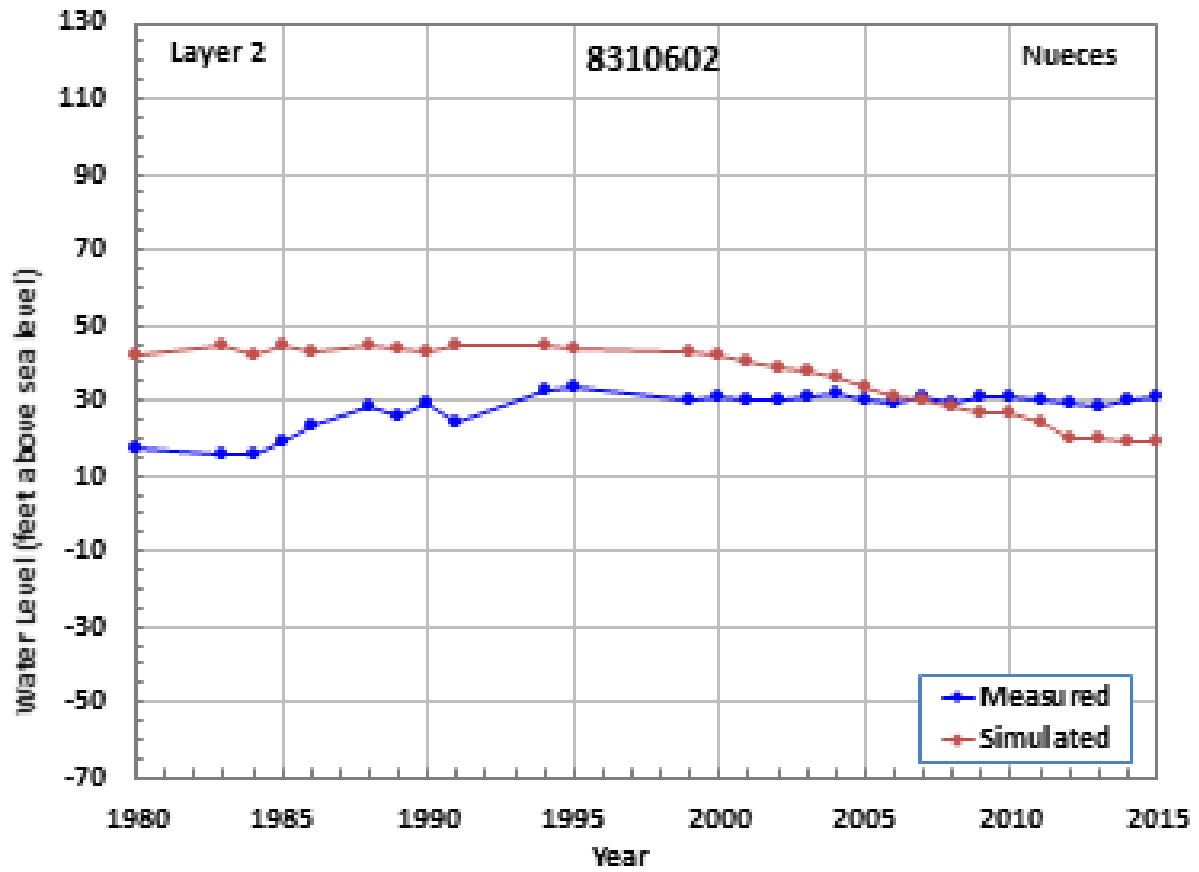


Figure B82 Groundwater level hydrograph at State Well 8310602.

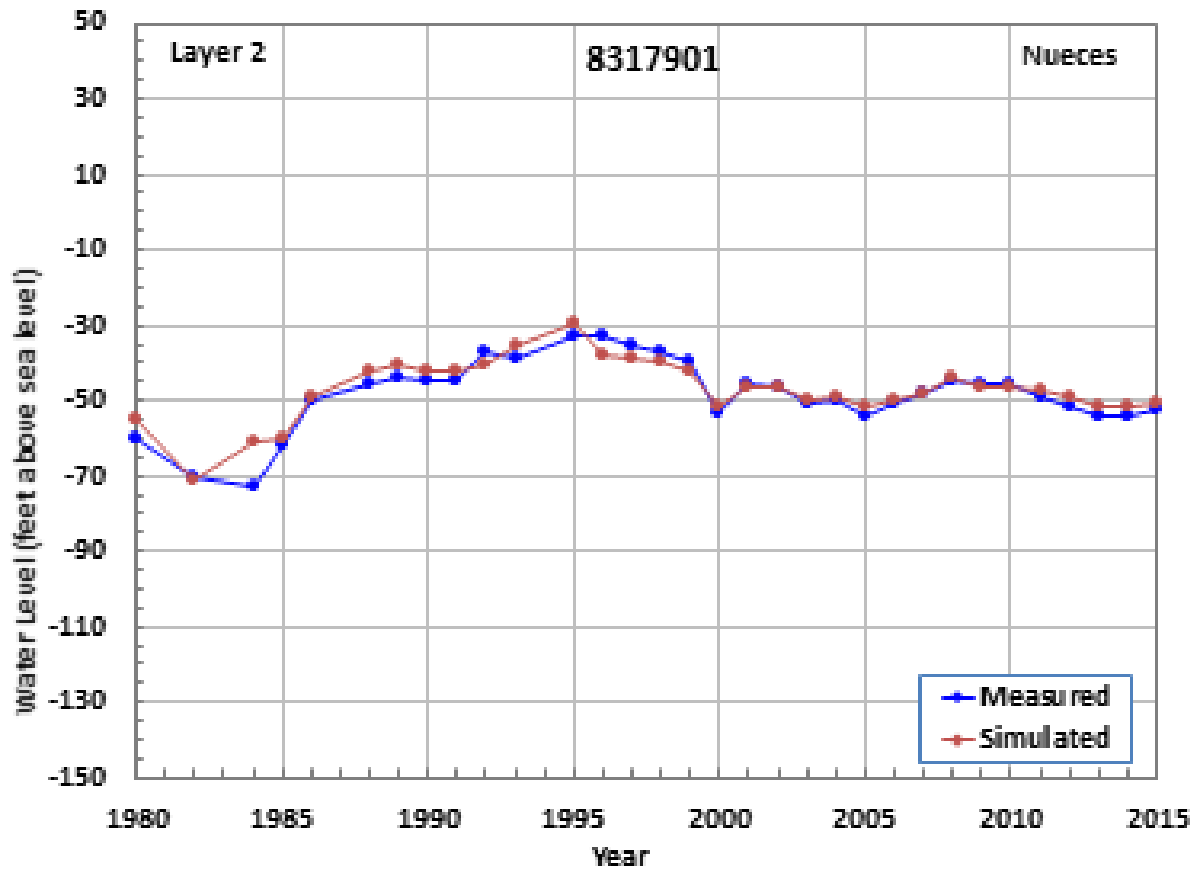


Figure B83 Groundwater level hydrograph at State Well 8317901.

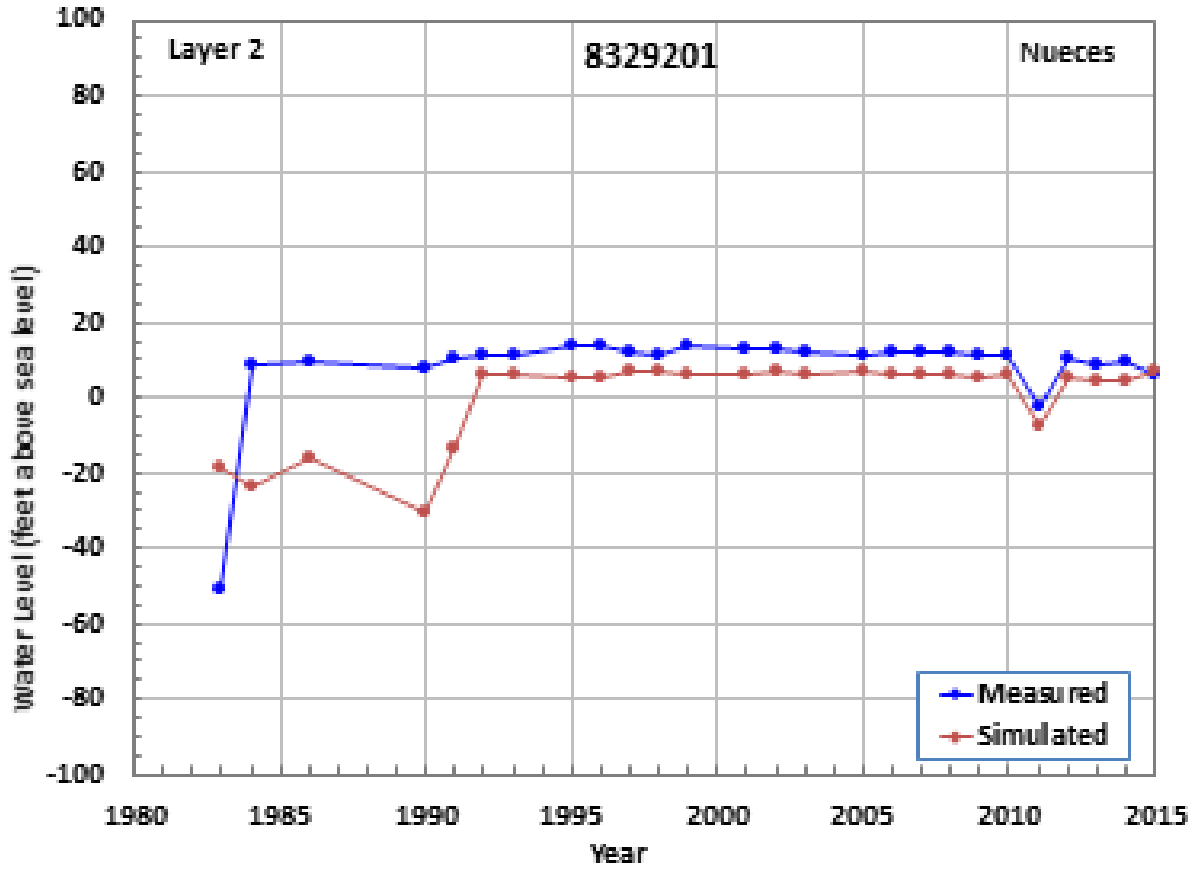


Figure B84 Groundwater level hydrograph at State Well 8329201.

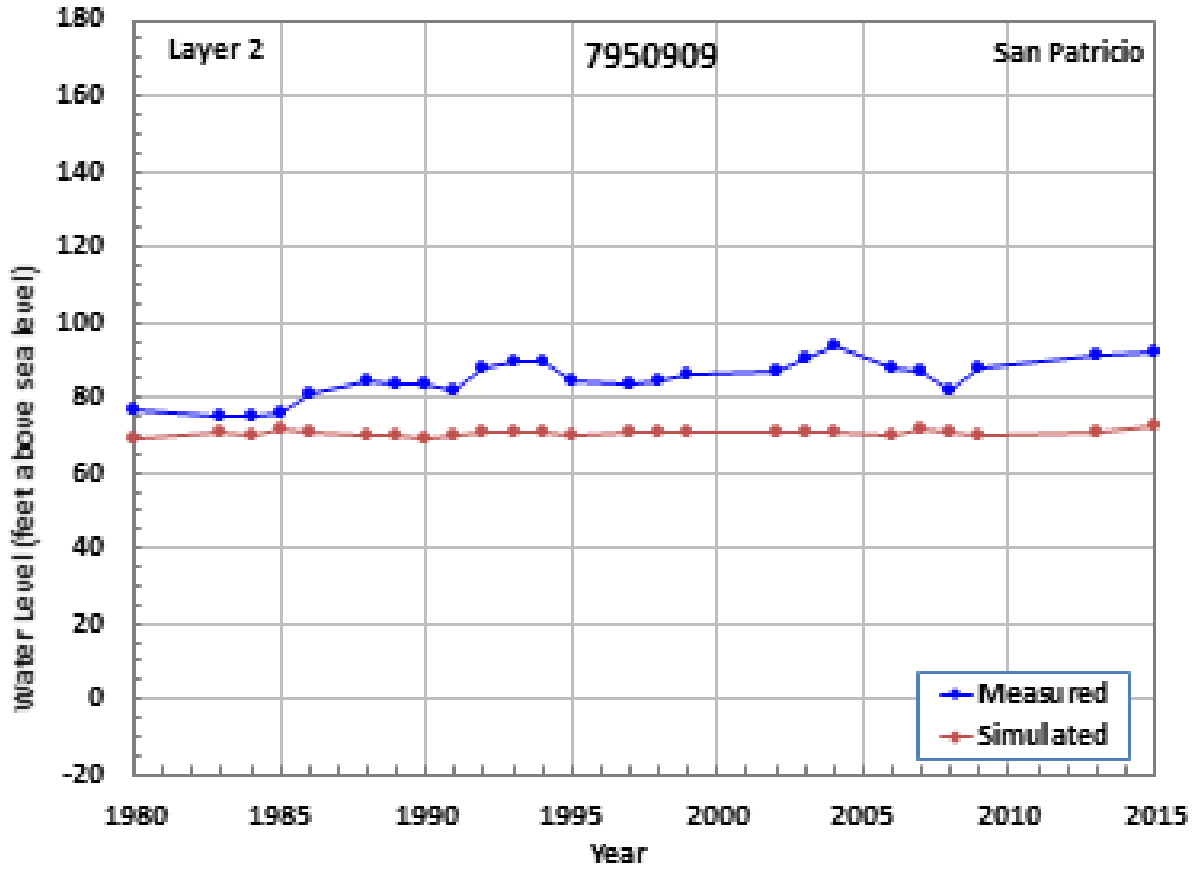


Figure B85 Groundwater level hydrograph at State Well 7950909.

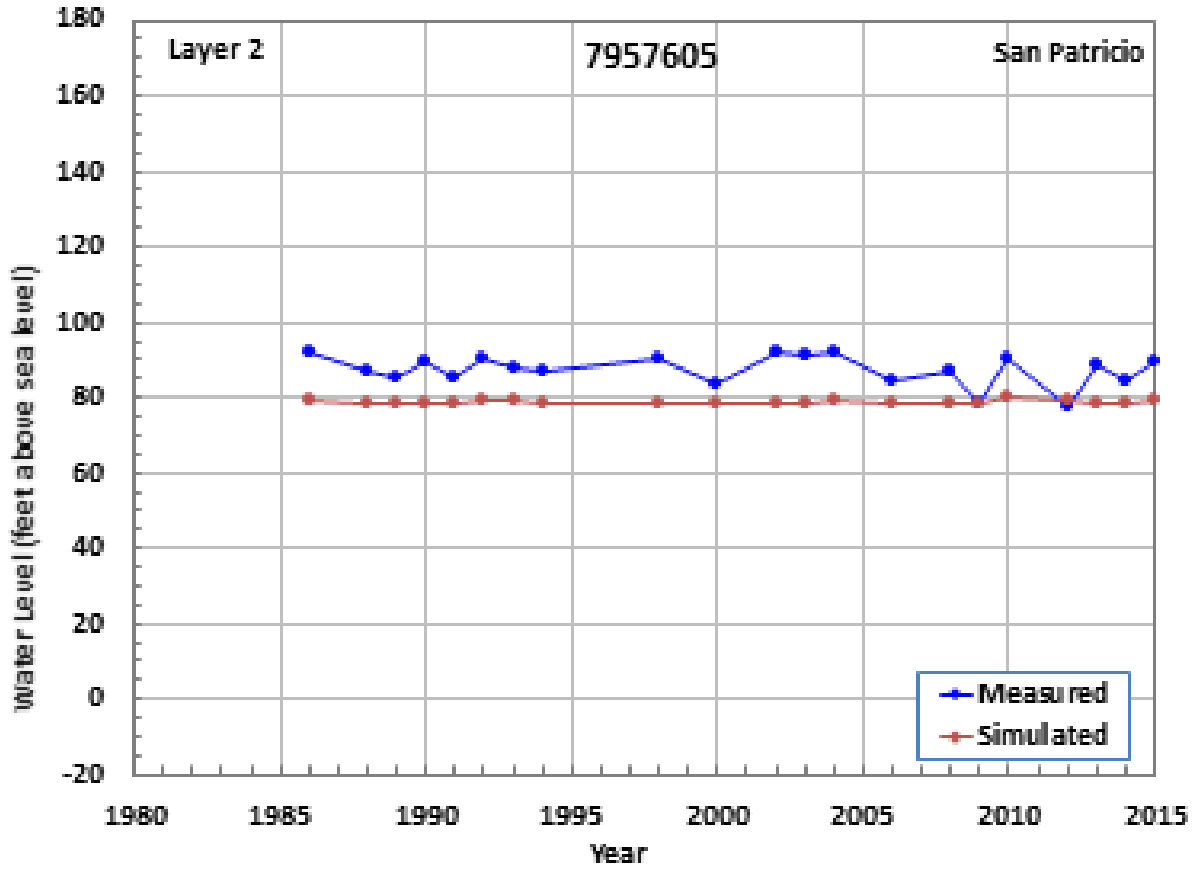


Figure B86 Groundwater level hydrograph at State Well 7957605.

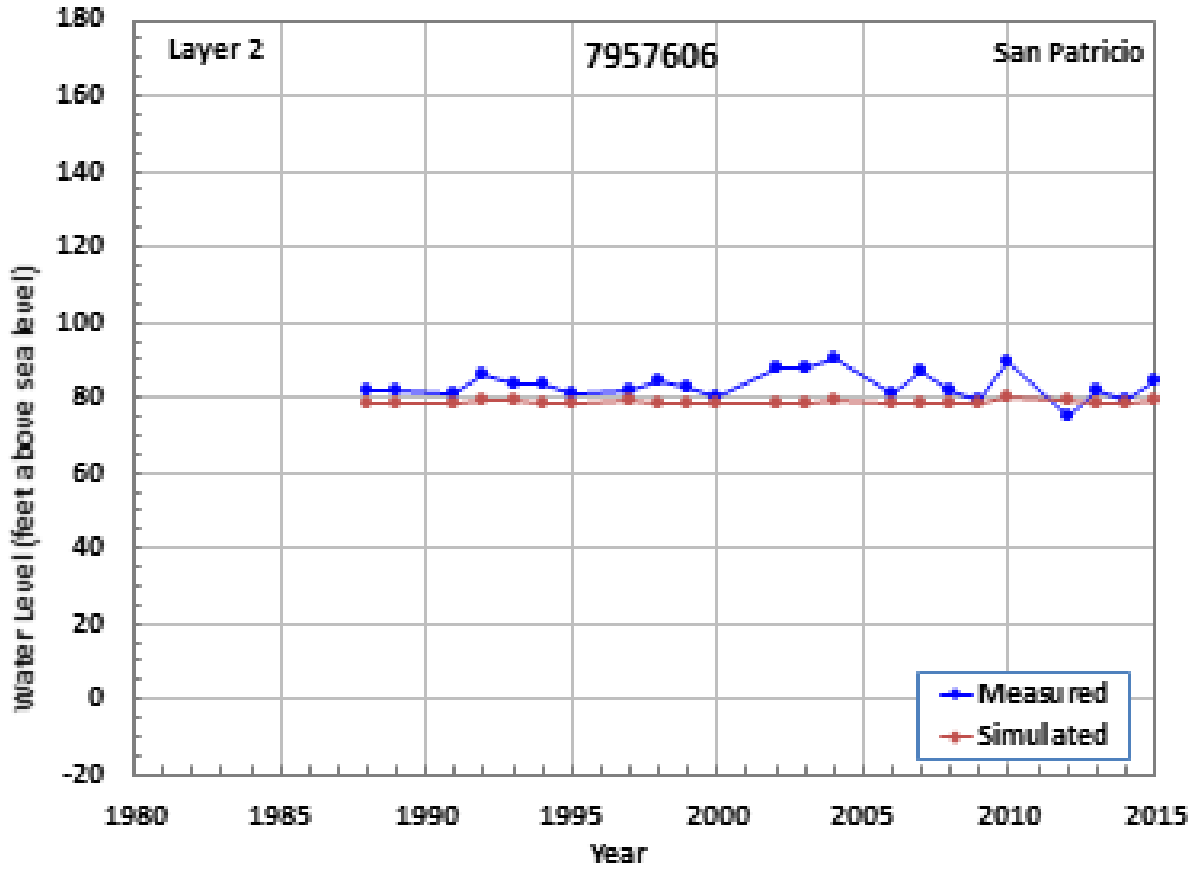


Figure B87 Groundwater level hydrograph at State Well 7957606.

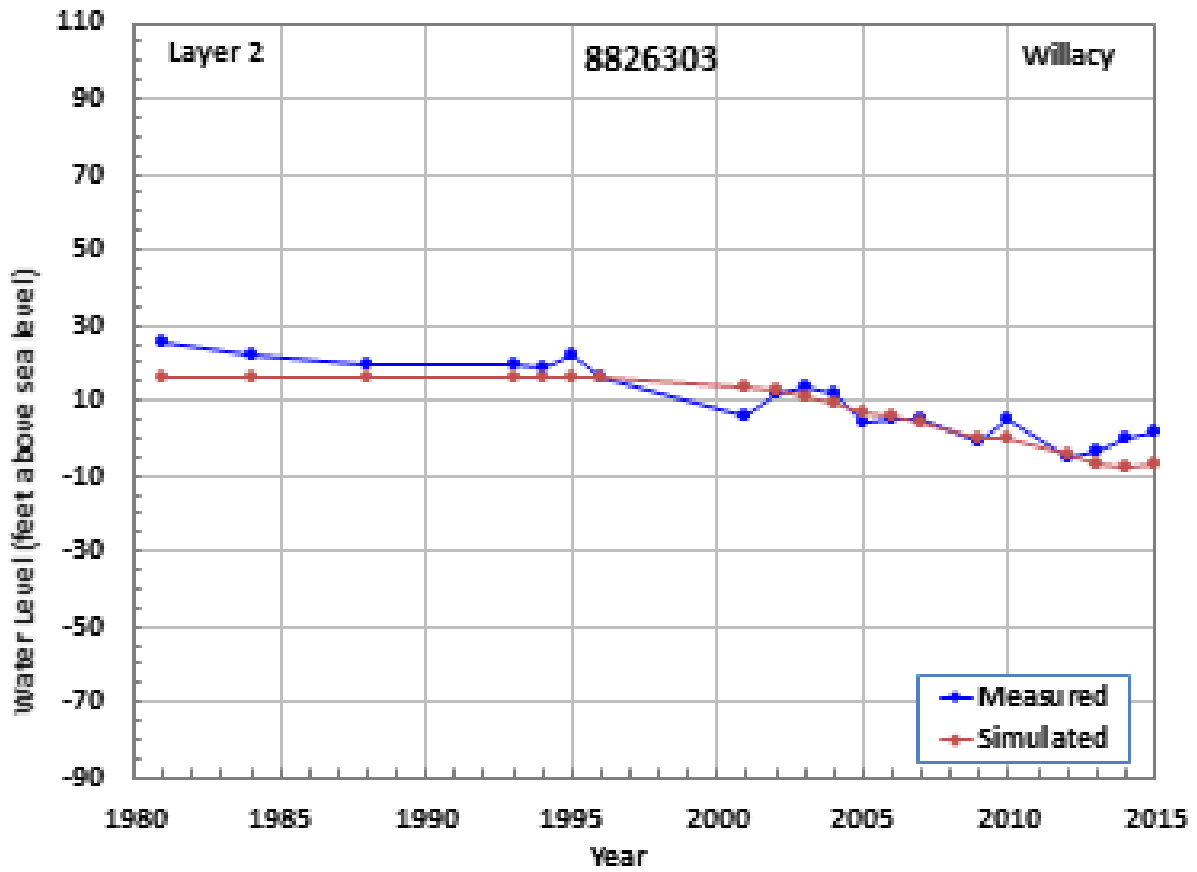


Figure B88 Groundwater level hydrograph at State Well 8826303.

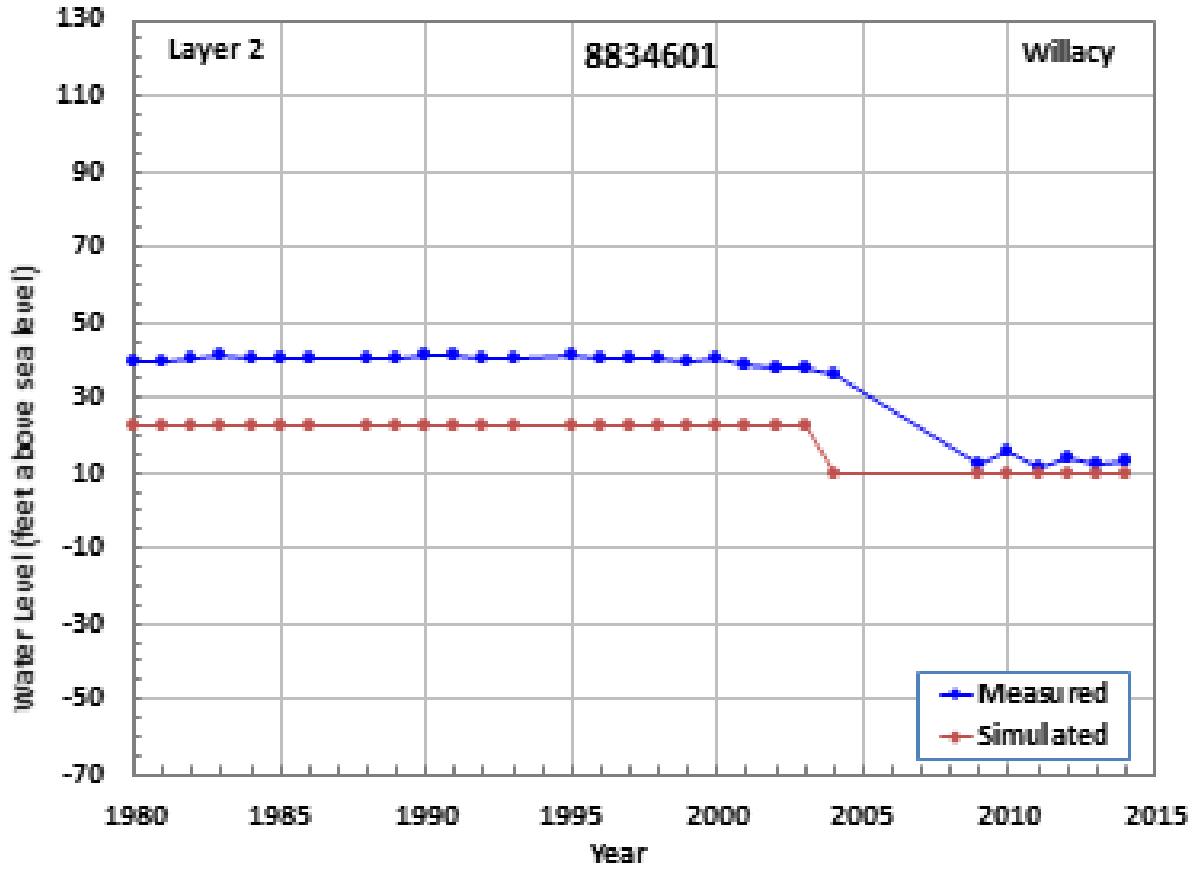


Figure B89 Groundwater level hydrograph at State Well 8834601.

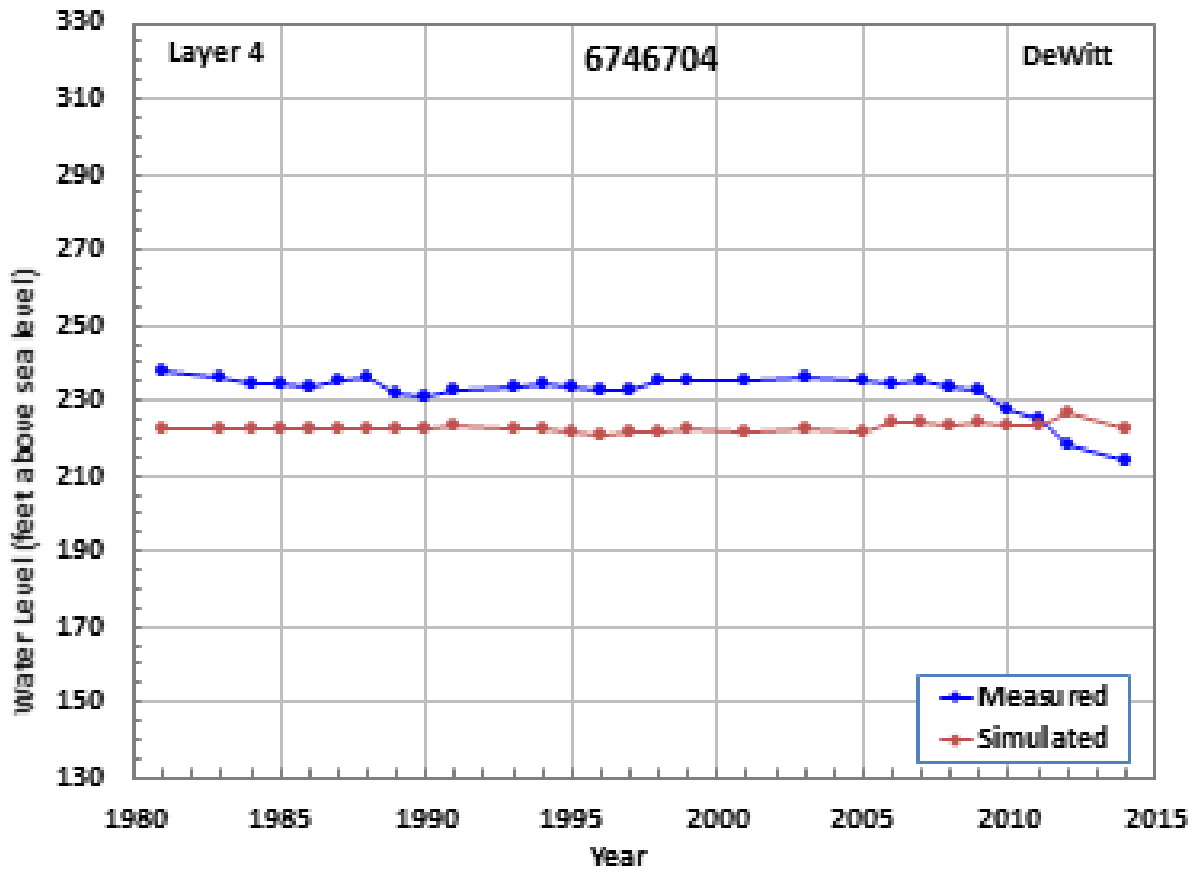


Figure B90 Groundwater level hydrograph at State Well 6746704.

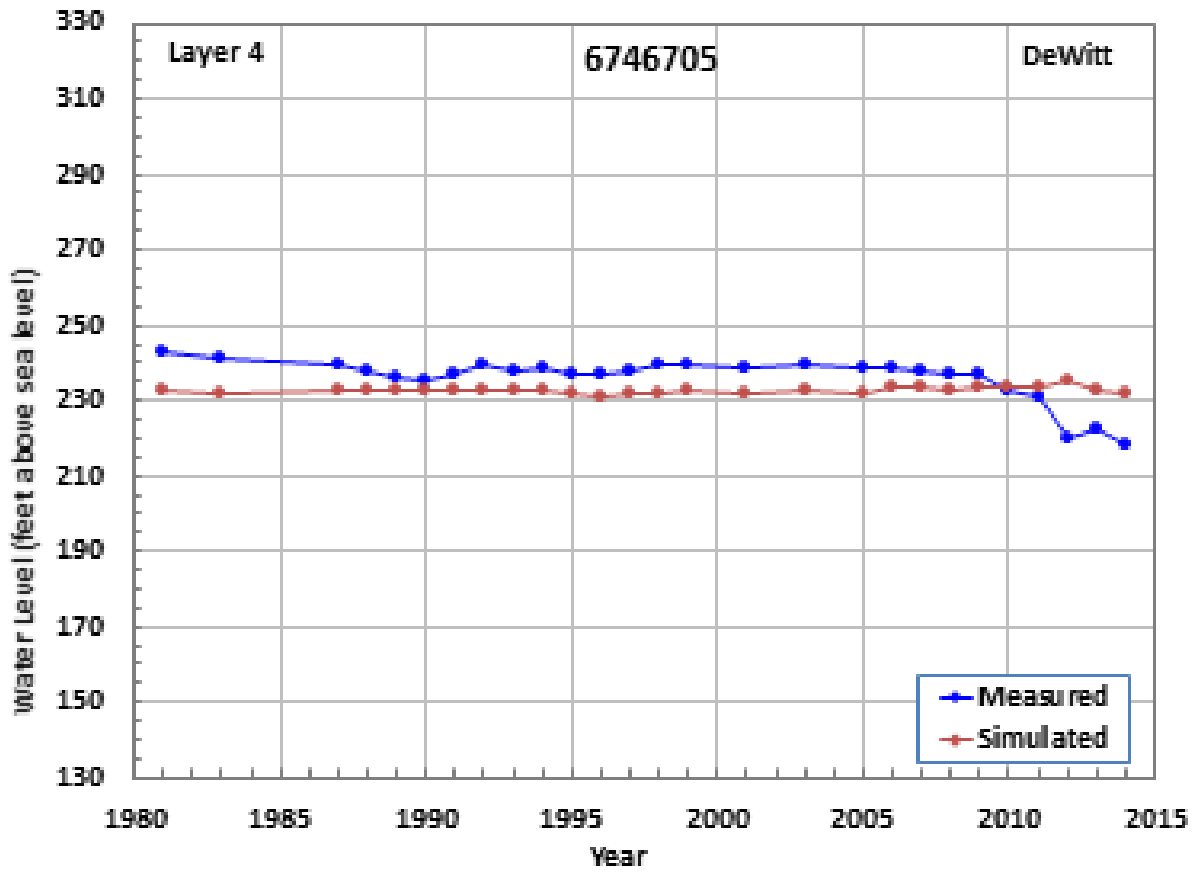


Figure B91 Groundwater level hydrograph at State Well 6746705.

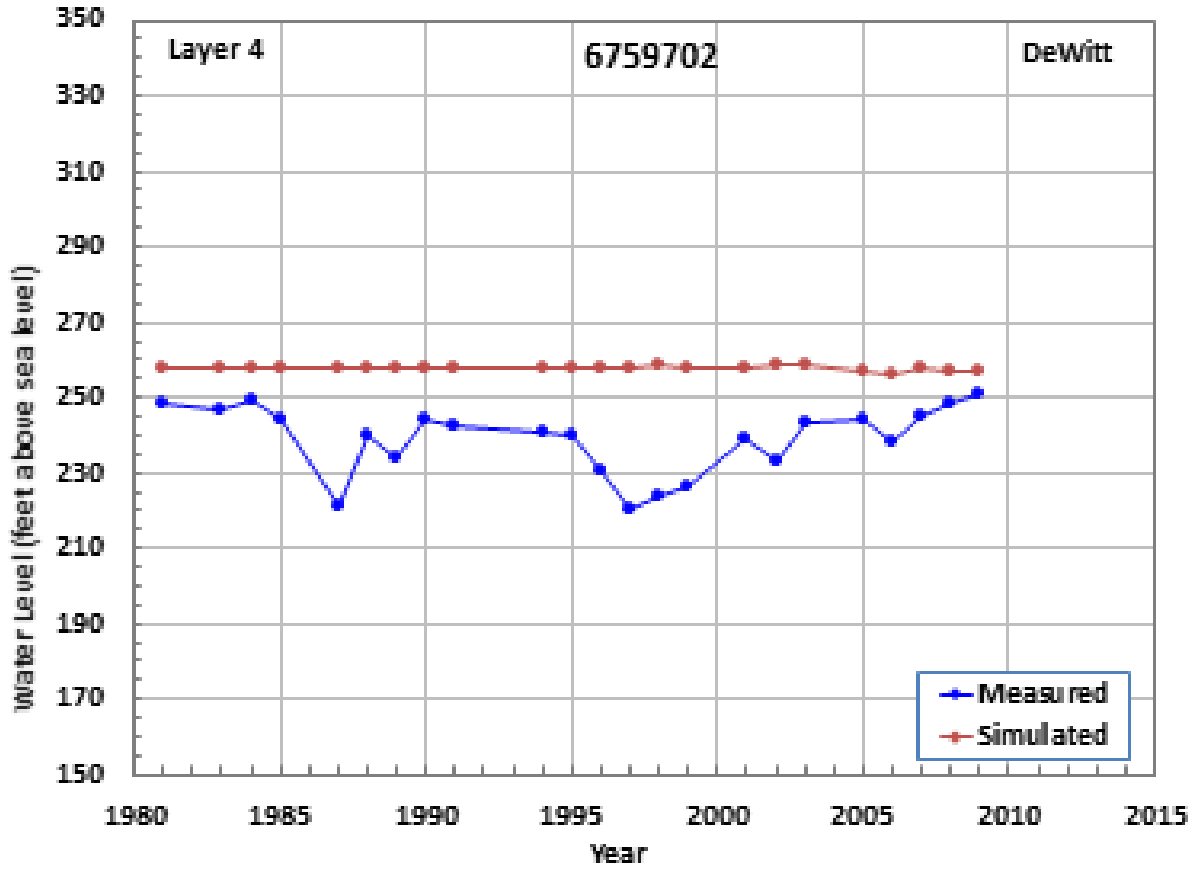


Figure B92 Groundwater level hydrograph at State Well 6759702.

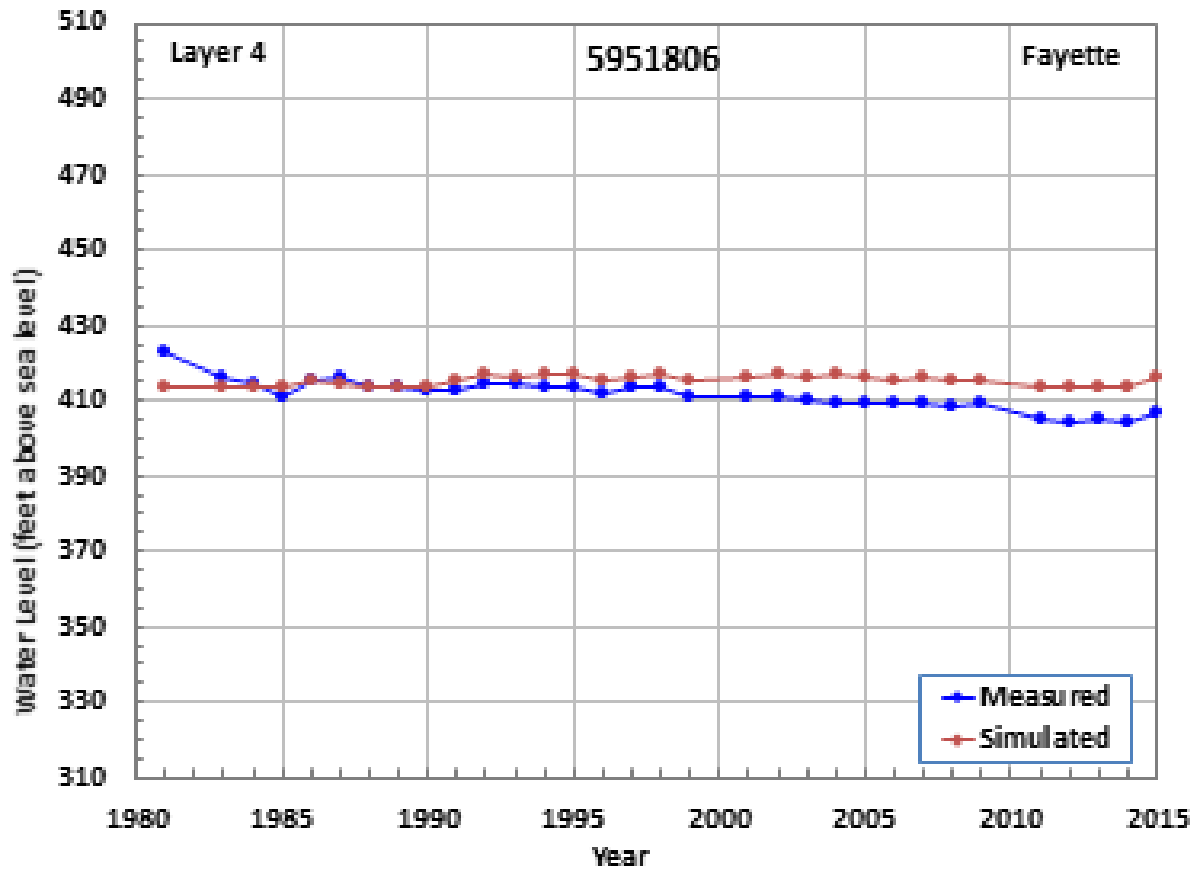


Figure B93 Groundwater level hydrograph at State Well 5951806.

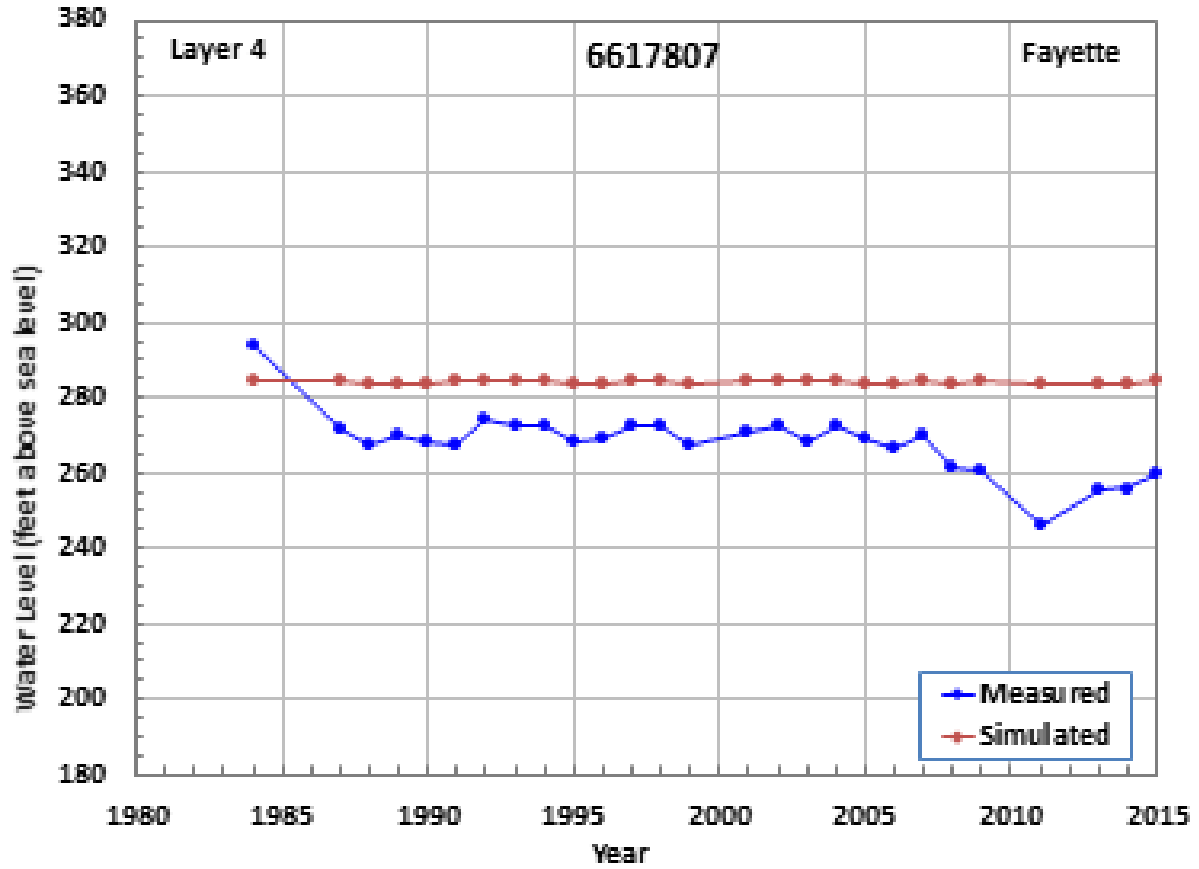


Figure B94 Groundwater level hydrograph at State Well 6617807.

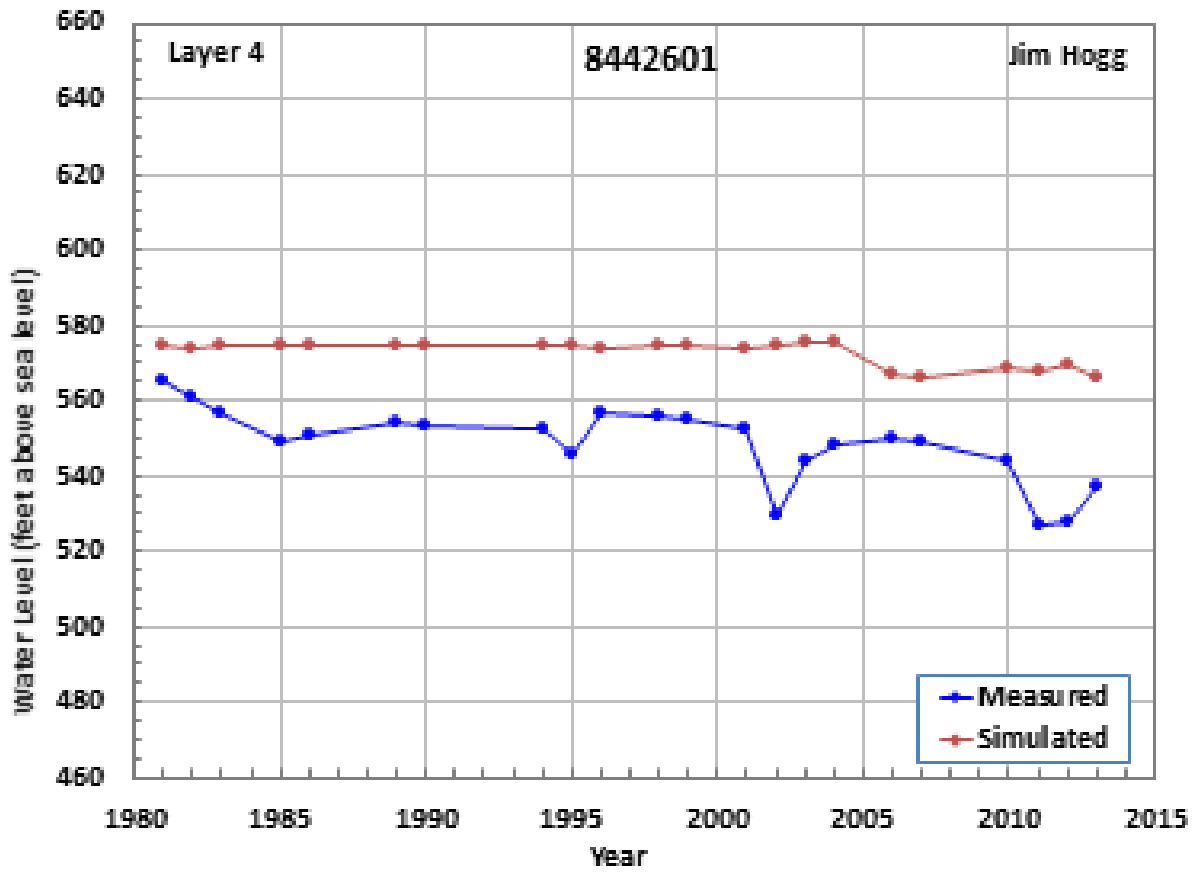


Figure B95 Groundwater level hydrograph at State Well 8442601.

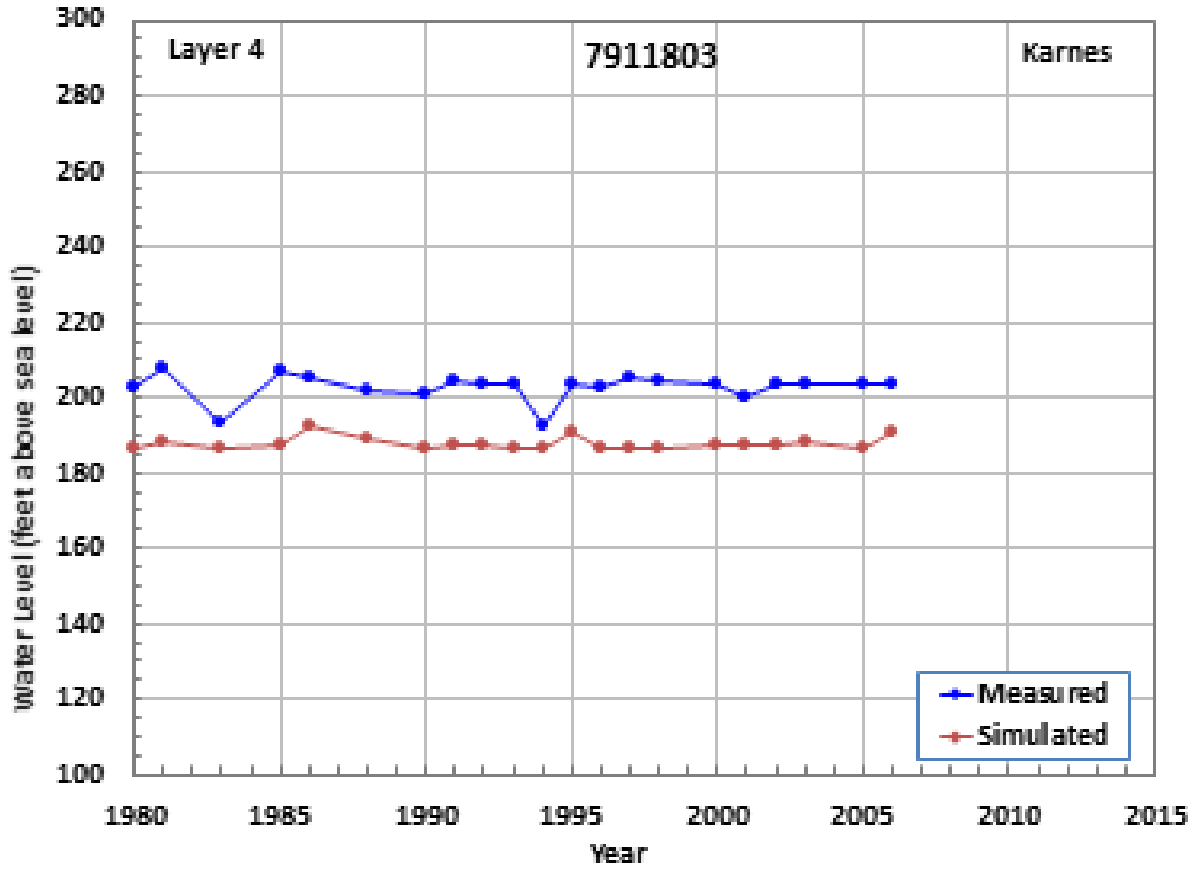


Figure B96 Groundwater level hydrograph at State Well 7911803.

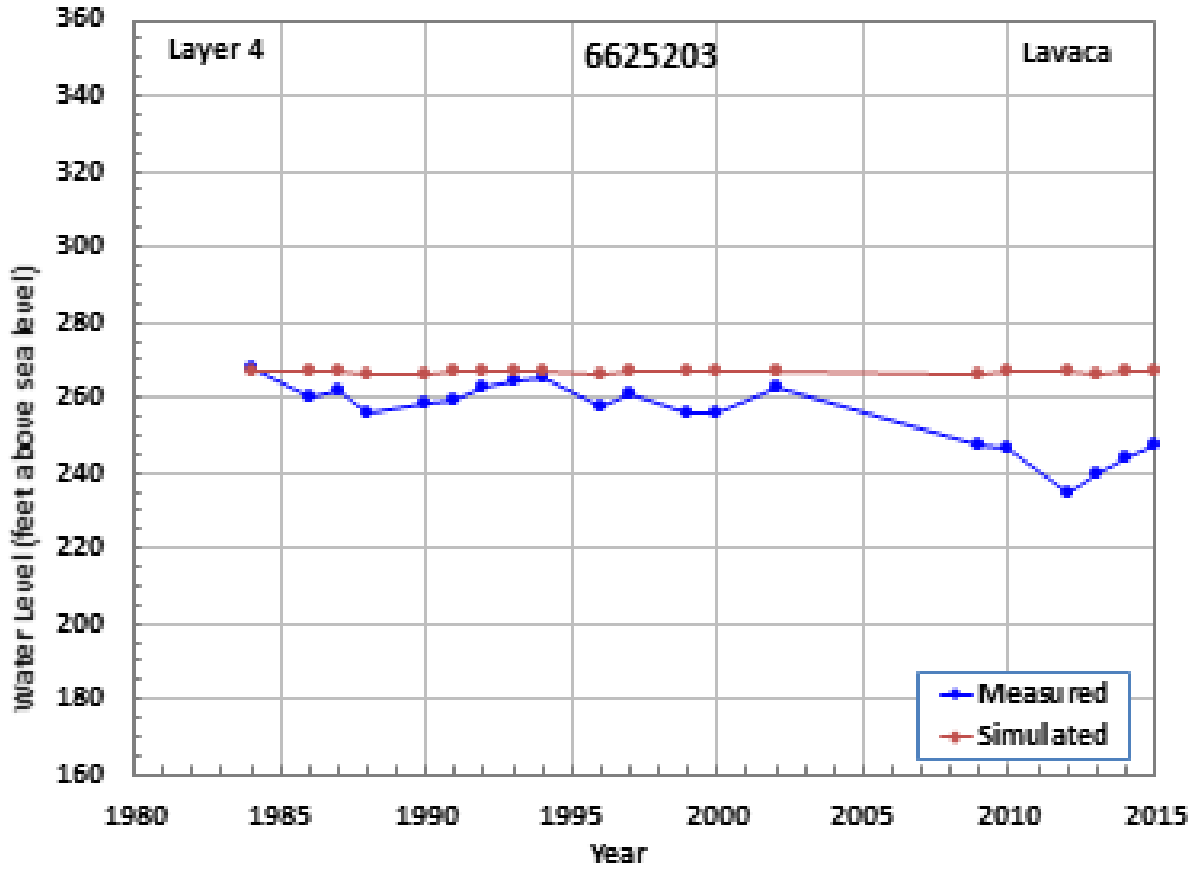


Figure B97 Groundwater level hydrograph at State Well 6625203.

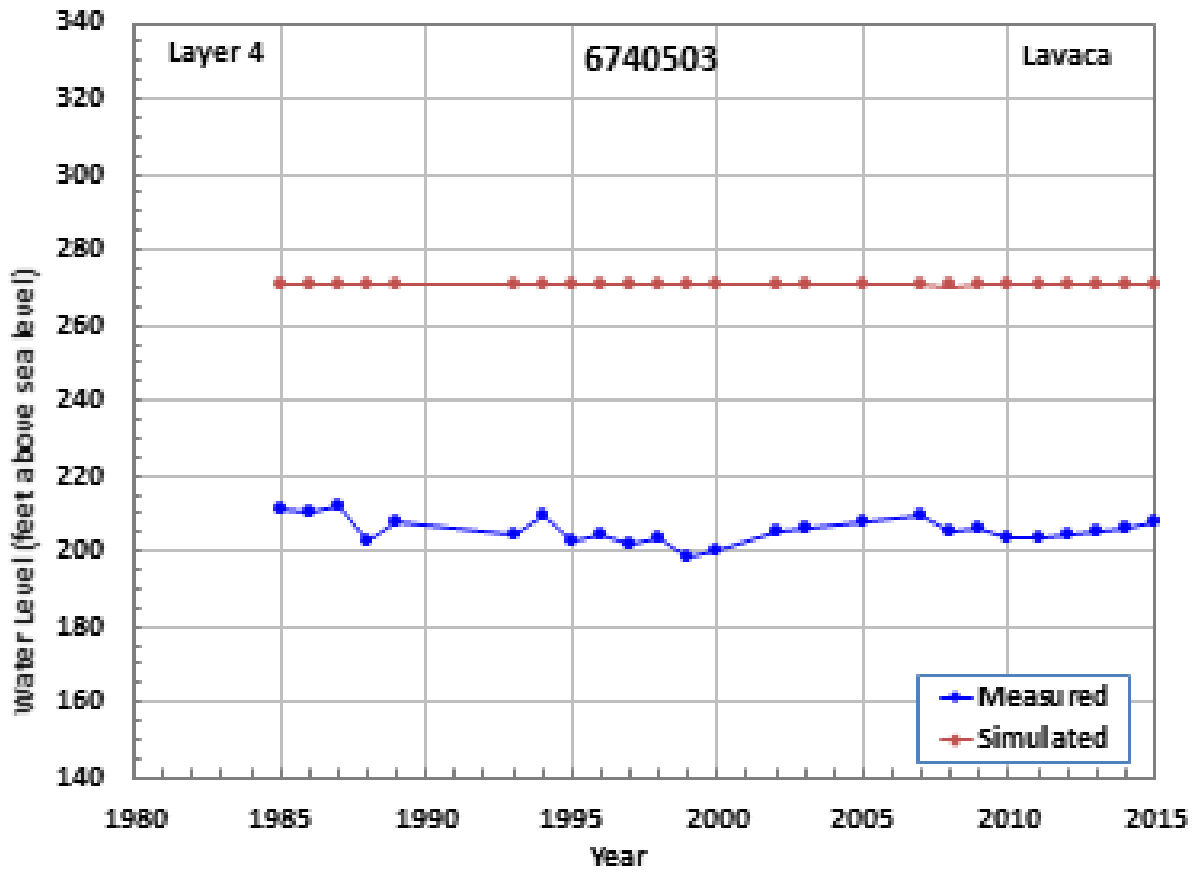


Figure B98 Groundwater level hydrograph at State Well 6740503.